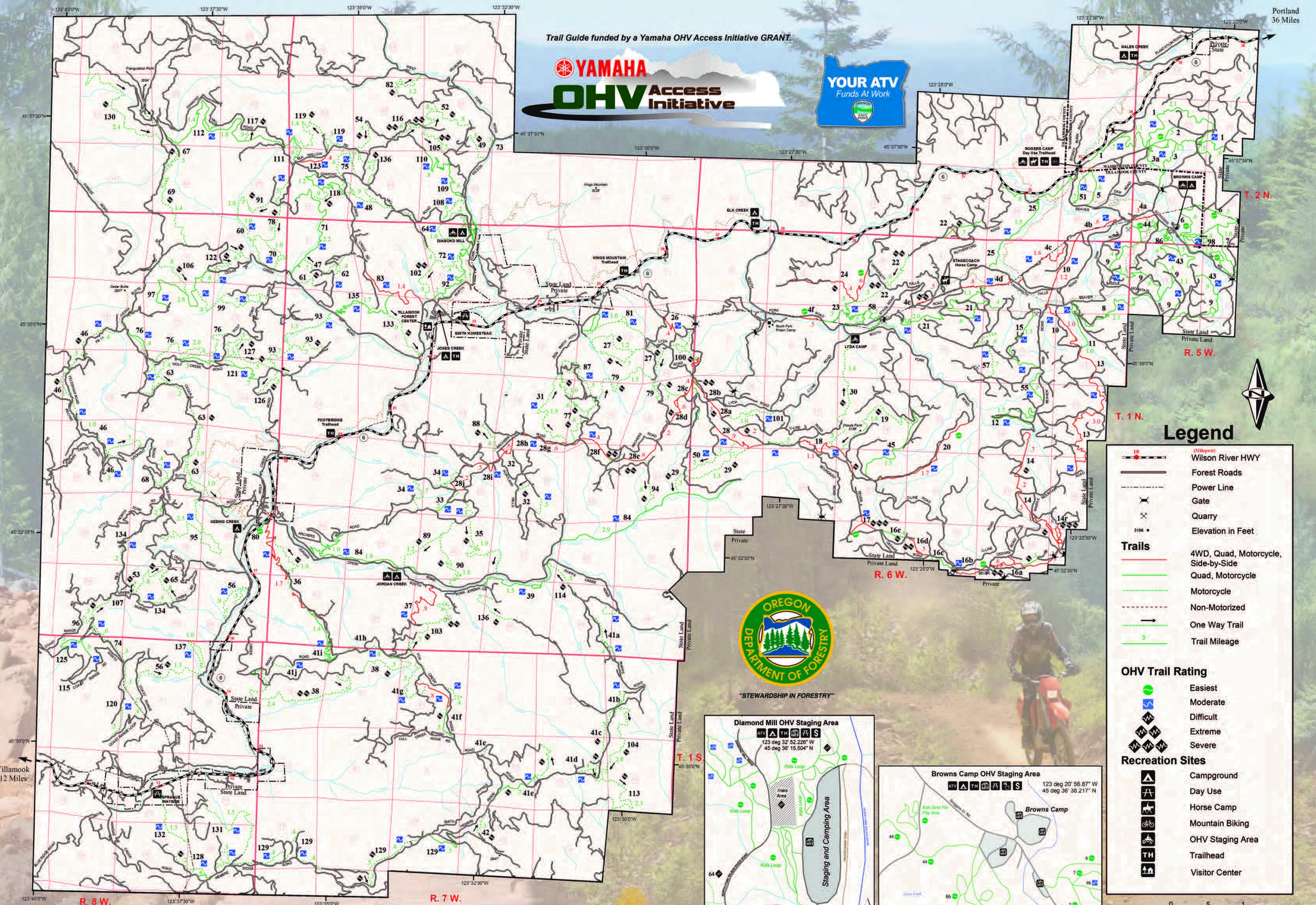


# Tillamook State Forest Off-Highway Vehicle Trail Guide

ID #	Name	Difficulty
1	Roger's Camp Road	1
2	Firebreak One	1
3	Crooked Bridge	1
3a	Marks	1
4	Powerline	1
4b	Happy Meal	1
4c	Little Rabbit	1
5	Blockbuster	1
6	Browns Powerline	1
7	Clydes	1
8	Julius	1
9	Sidewinder	1
10	University Firetower	1
11	Elmors	1
12	Dummy Worm	1
13	Cedar Tree	1
14	Firebreak Five	1
14a	Cushers	1
15	Island	1
16a	Saddle Up	1
16b	Dog Leg	1
16c	Wardens Way	1
16d	Alpine Hill	1
16e	Cedar Way	1
17	7-Up	1
18	Hogs Back	1
19	Tomans Knob	1
20	Headraiser	1
21	Chute	1
22	Back to Back	1
23	Morland's Trench	1
24	Bates Road	1
25	Elliott Creek	1
26	Ample and Alluring	1
27	Ben Smith Loop	1
28	Archers Firebreak	1
28a	Rocky Up Hill	1
28b	Can Opener	1
28c	Waterfall	1
28d	Rack Garden	1
29	Morrill's Maze	1
30	Bates Creek	1
31	Benny Hill	1
32	Endless Bummer	1
33	Chainbreaker	1
34	Backup	1
35	Buzzards Point	1
36	Rogers Rd.	1
37	Socks in the House	1
38	Maddogs Pumpkin Patch	1
39	Spaur Creek	1
41	Firefox	1
42	Hemlock Lookout	1
43	Military	1
44	Quarry	1
45	Log Jam	1
46	Fields Ridge	1
47	Deer Quarry	1
48	Arrowhead	1
49	Forquilly	1
50	Bat Bridge	1
51	K Thumb	1
52	Beaver Slide	1
53	BFR	1
54	Black Diamond	1
55	Black Water 50	1
56	EPA	1
57	Pink Ribbon	1
58	Stage Rd.	1
60	Bungee Rd.	1
61	Cedar Hillclimb	1
62	Cedar Jones	1
63	Cedar Ridge	1
64	Diamond View	1
65	Coast Range	1
66	Columbar	1
67	Cramlets Cliff	1
68	Cut Off	1
69	DC	1
70	Cedar Fence	1
71	Deer Fence	1
72	Odins Ridge	1
73	West Fork Bypass	1
74	East Tower	1
75	Elk Wallow	1
76	Frankenstein	1
77	Payne	1
78	Ginger	1
79	Georges Loop	1
80	Highway Access	1
81	Piggyback	1
82	MC	1
83	Jones Creek Rd.	1
84	Jordan Creek	1
85	Kids Loop	1
87	Danoy's	1
88	Parking Lot West	1
89	Katie's	1
90	Marvelous Mainline	1
91	Maryanne	1
92	Mikas	1
93	Mongus Canyon	1
94	Doughboy Meets Dirt	1
95	Musical Creek	1
96	North Tower	1
97	Old Cedar Creek	1
98	One Way	1
99	Outback	1
100	Lyda Hill	1
101	Elk Bellow	1
102	Salans Slide	1
103	Purple Bug Stump	1
104	Radio Silence	1
105	Pine Tree	1
106	Cedar Hump	1
107	Relay Ridge	1
108	Rickety Bridge	1
109	Wall n Gene's	1
110	Plastic Downhill	1
111	Tri Loop	1
112	Diamond Mill Ridge	1
113	Schwartz's	1
114	Skidmark	1
115	South Tower	1
116	Spiny Ridge	1
117	Sticks and Stones	1
118	Stumpy	1
119	Summit	1
120	The Continental	1
121	Thin Wolf	1
122	Tommy	1
123	Treck Dent	1
124	Waterlog	1
125	West Tower	1
126	Wolf Foot	1
127	Wolf Point	1
128	Potato Ridge	1
129	Hemlock Ridge	1
130	Barney Rubble	1
131	Fawn Holly	1
132	Kansas Creek	1
133	Powerline 2	1
134	Musical Ridge	1
135	Cedar Ridge Bypass	1
136	Spaur Ridge	1



Trail Guide funded by a Yamaha OHV Access Initiative GRANT.

YOUR ATV Funds At Work

### Legend

- 10 (Mileage)
- Wilson River HWY
- Forest Roads
- Power Line
- Gate
- Quarry
- Elevation in Feet

### Trails

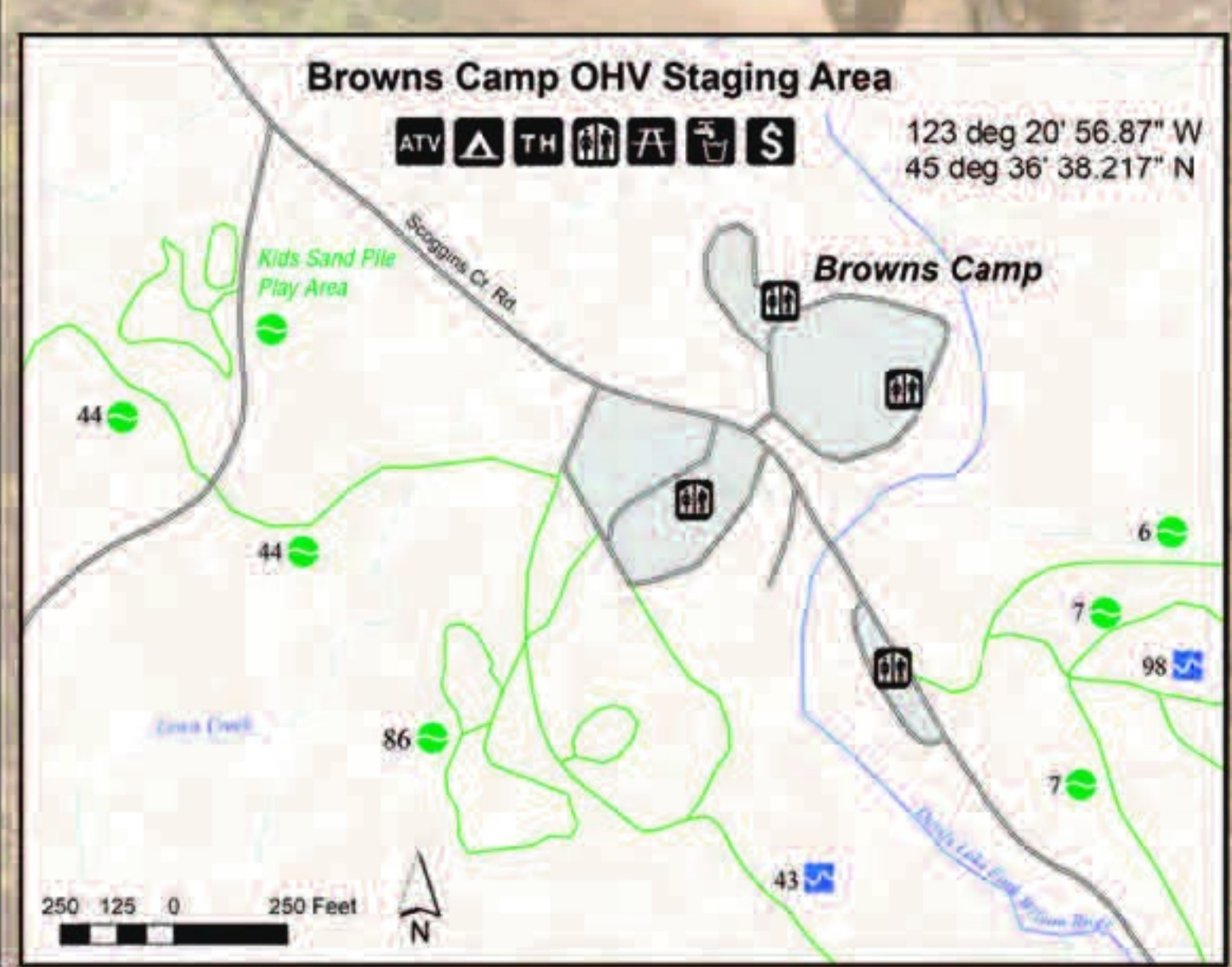
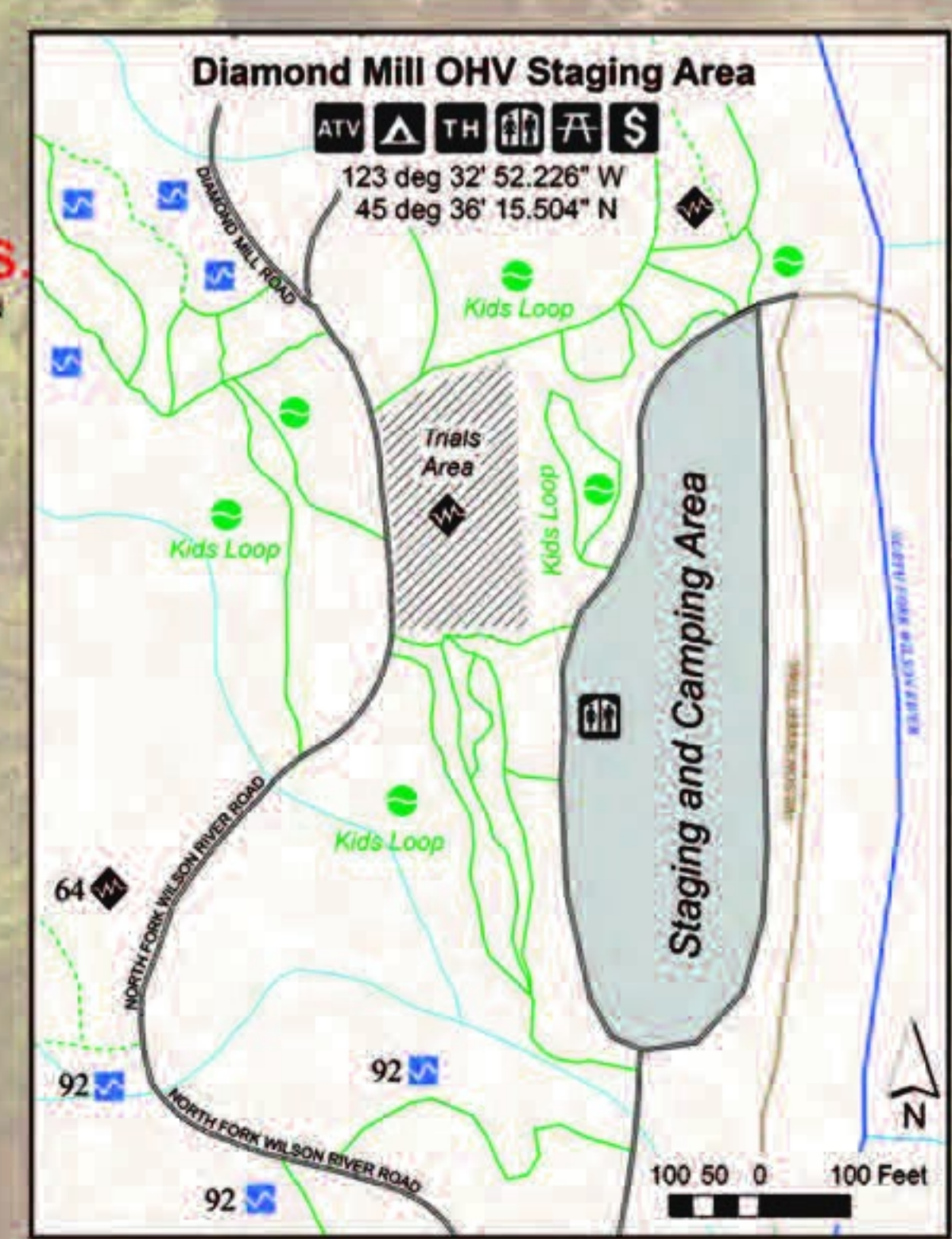
- 4WD, Quad, Motorcycle, Side-by-Side
- Quad, Motorcycle
- Motorcycle
- Non-Motorized
- One Way Trail
- Trail Mileage

### OHV Trail Rating

- Easiest
- Moderate
- Difficult
- Extreme
- Severe

### Recreation Sites

- Campground
- Day Use
- Horse Camp
- Mountain Biking
- OHV Staging Area
- Trailhead
- Visitor Center



Drivers with suspended or revoked licenses are not eligible to operate Off-Highway Vehicles.

tread lightly!  
LEAVING A GOOD IMPRESSION

Scale 1:47,520