

East Fort Rock OHV Trail System

Deschutes National Forest - Bend Fort Rock District

Managed by the **Combined Off Highway Vehicle Operations (COHVOPS)**



Administrated Lands

- East Fort Rock OHV Area
- North Millican OHV Area
- South Millican OHV Area
- Deschutes National Forest
- Bureau of Land Management
- Badlands Wilderness

Class I & III OHV Trails

- Easiest
- More Difficult
- Most Difficult
- Most Difficult ATV Not Recommended
- Chesley's Challenge

Roads

- Closed to motorized use year round
- Closed to all entry - Feb 1 to Aug 1
- Paved
- Gravel
- Improved Native Material
- Native Material
- Shared Use (Open to OHV Class I - IV)
- Fence
- Contour Interval 200'

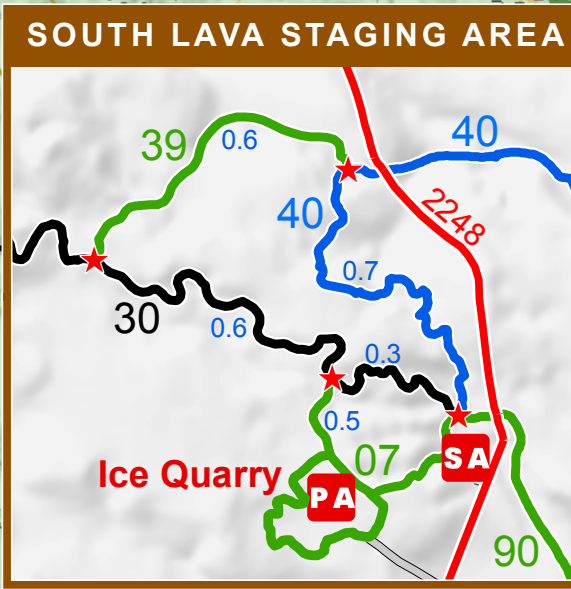
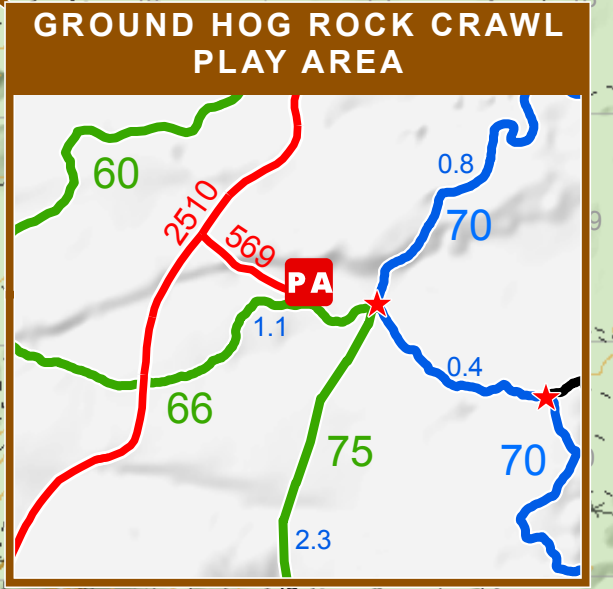
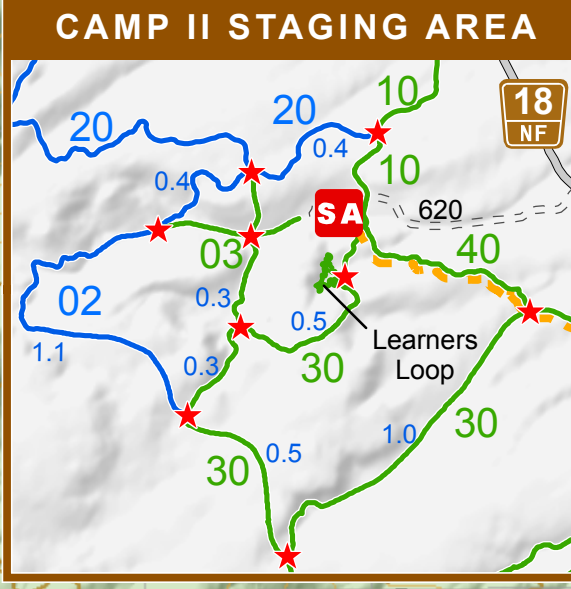
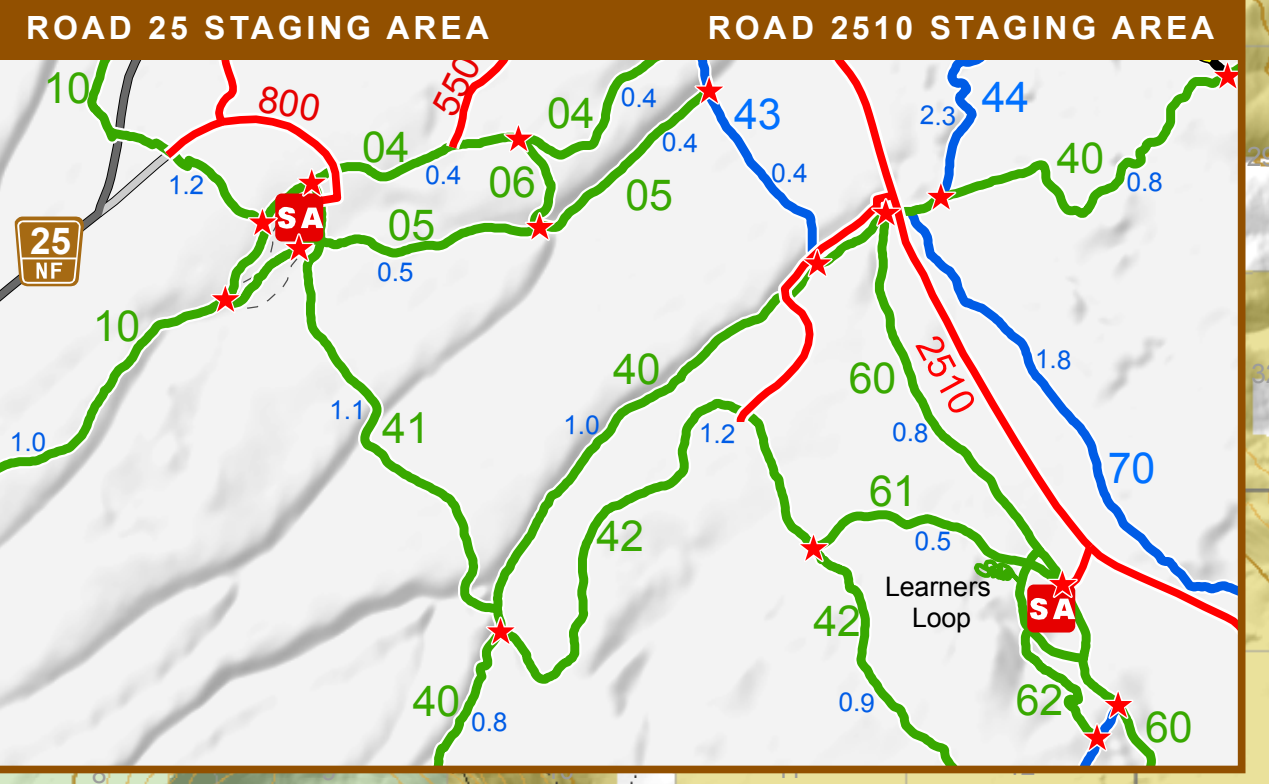
Recreation Opportunities

- OHV Play Area
- OHV Staging Area
- Mileage Junctions

SEASONAL USE
North Millican
Open to OHV
May 1st
through
November 30th

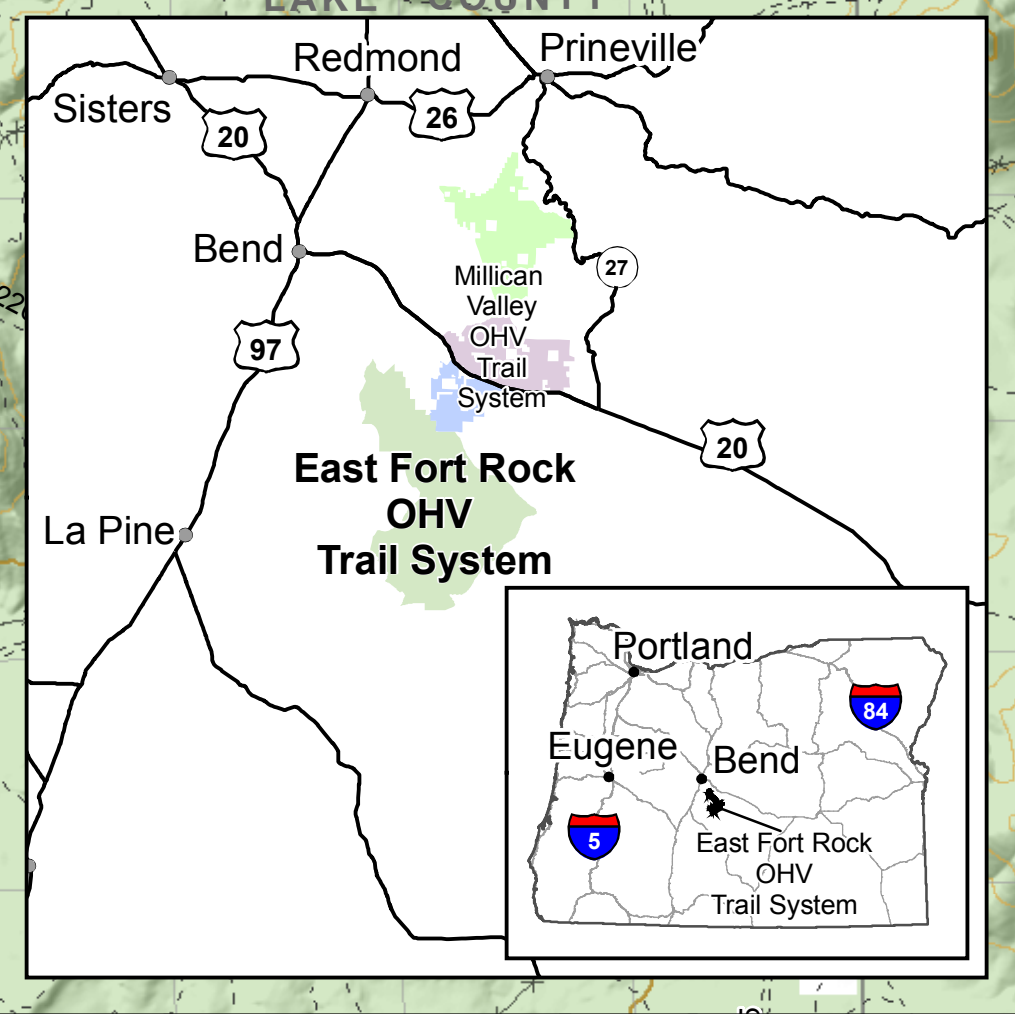
SEASONAL USE
South Millican
Open to OHV
August 1st
through
November 30th

CHESLEY'S CHALLENGE
This challenging 53 mile route commemorates the vision and tenacity of George Chesley who was the Fort Rock District Ranger responsible for the creation of East Fort Rock in 1993. Like this route, there were many obstacles to overcome and it was not a quick nor easy task to implement the first designated and managed OHV trail system in Central Oregon. Because of his efforts you have trails to ride today. Now it is your responsibility to ensure that you have trails to ride tomorrow.



East Fort Rock Staging Area GPS Coordinates

Datum: NAD 83	North	West	Elevation
Camp II	43° 46.121'	121° 03.069'	4,970'
China Hat	43° 39.436'	121° 02.206'	5,100'
Road 25	43° 47.324'	121° 01.723'	4,790'
Road 2510	43° 46.661'	120° 59.845'	4,740'
South Lava	43° 36.360'	121° 05.073'	5,140'



This product is reproduced from information prepared by the USDA, Forest Service or from other sources. The Forest Service cannot assure the reliability or suitability of the information for a particular purpose. The data and product accuracy may vary due to compilation from various sources, including modeling and interpretation, and may not meet National Map Accuracy Standards. This information may be updated, corrected or otherwise modified without notification. For more information contact: Deschutes National Forest Supervisors Office at 541-383-5300. The USDA is an equal opportunity provider and employer. Neither the Forest Service, nor any of its employees, makes any warranty expressed or implied, including the warranties of merchantability and fitness for a particular purpose, or assumes any legal liability or responsibility for the accuracy, completeness, or usefulness of any information, apparatus, product or process disclosed, or represents that its use would not infringe privately owned rights.

