

# PURPOSE AND CONTENTS OF THIS MAP

The designations for motor vehicle use on National Forest System lands are effective as of the date on the front cover and will remain in effect until superseded by the next year's motor vehicle use map. It is the responsibility of the user to acquire the current Motor Vehicle Use Map for the National Forest System lands. The National Forest System lands are those lands owned by the United States Department of Agriculture, Forest Service, and the areas on National Forest System lands in the Deschutes National Forest that are designated for motor vehicle use pursuant to 36 Code of Federal Regulations (CFR) 212.51. This map also contains a list of those designated roads, trails, and areas, the types of vehicles that are allowed on each route and in each area, and any seasonal restrictions that apply on those routes and in those areas.

Designation of a road, trail, or area for motor vehicle use by a particular class of vehicle under 36 CFR 212.51 should not be interpreted as encouraging or inviting use or implying that the road, trail, or area is passable, actively maintained, or safe for forest. Motor vehicle designations include parking areas, designated routes and at facilities associated with designated routes when it is safe to do so and when not doing so would damage National Forest System resources. Seasonal weather conditions and natural events may render designated routes and trails impassable for extended periods. Designated areas may contain dangerous or impassable terrain. Maintenance of designated roads and trails will depend on available resources, and many may receive little maintenance.

This motor vehicle use map identifies those roads, trails, and areas designated for the motor vehicle use under 36 CFR 212.51 for the purpose of enforcing the prohibition of 36 CFR 261.13. This is a limited purpose. The other public roads are given for information and navigational purposes only and are not subject to designation under the Forest Service travel management regulation.

These designations apply only to National Forest System roads, National Forest System trails, and areas on National Forest System lands.

## PROHIBITIONS

It is prohibited to operate a motor vehicle on National Forest System lands on the Deschutes National Forest other than in accordance with these designations (CFR 261.13).

Violators of 36 CFR 261.13 are subject to a fine of up to \$5,000, imprisonment for up to 6 months, or both (18 U.S.C. 307 (e)). This prohibition applies regardless of the presence or absence of signs.

This map does not display nonmotorized uses, over-snow uses, or other facilities and attractions on the Deschutes National Forest. Obtain forest visitor information from the local national forest office.

Designated roads, trails and areas may also be subject to temporary, emergency closures. As a visitor, you must comply with signs notifying you of such restrictions. A national forest may use an order to close a road, trail or area on a temporary basis to protect the life, health, or safety of forest visitors or the national or cultural resources in these areas. Such a temporary and/or emergency closure is consistent with the Travel Management Rule (36 CFR 212.52, 36 CFR 261 subpart B).

The designation "road" or "trail" open to all motor vehicles" does not supersede State traffic law.

## PARKING

Motor vehicles may be parked within one vehicle length from the edge of the road surface when it is safe to do so without causing damage to NFS resources or facilities, unless prohibited by state law, a traffic sign, or an order (36 CFR 261.14).

The U.S. Department of Agriculture (USDA) prohibits discrimination in all its programs and activities on the basis of race, color, national origin, age, disability, and where applicable, sex, marital status, familial status, parental status, religion, sexual orientation, genetic information, political beliefs, reprisal, or because all or part of an individual's income is derived from any public assistance program. (Not all prohibited bases apply to all programs.) Persons with disabilities who need alternative means for communication of program information (Braille, large print, audiotape, etc.) should contact USDA's Target Center at (202) 720-2600 (voice and TDD). To file a complaint of discrimination, write to USDA, Director, Office of Civil Rights, 1400 Independence Avenue, S.W., Washington, D.C. 20250-9410, or call (800) 795-5272 (voice) or (202) 720-6362 (TDD). USDA is an equal opportunity provider and employer.

## OPERATOR RESPONSIBILITIES

Operating a motor vehicle on National Forest System roads, National Forest System trails, and areas on National Forest System lands carries a greater responsibility than operating that vehicle in a city or other developed setting. Not only must you know and follow all applicable traffic laws, you need to show concern for the environment as well as other forest users. The misuse of motor vehicles can lead to the temporary or permanent closure of any designated road, trail, or area. As a motor vehicle operator, you are also subject to State traffic law, including State requirements for licensing, registration, and operation of the vehicle in question.

Motor vehicle use, especially off-highway vehicle use, involves inherent risks that may cause property damage, serious injury, and possibly death to participants. Drive cautiously and anticipate rough surfaces and features, such as rocks, mud, vegetation, and water crossings common to remote driving conditions. By your participation, you voluntarily assume full responsibility for these dangers, risks, and dangers. Take care at all times to protect yourself and those under your responsibility.

Much of the Deschutes National Forest is remote. Medical assistance may not be readily available. Cellular telephony does not work in many areas of the Deschutes National Forest. Take adequate food, water, fuel and supplies, and other equipment appropriate for the conditions and expected weather.

**ALWAYS REMEMBER TO RESPECT PRIVATE LAND! PROTECT YOUR PRIVILEGE. STAY ON DESIGNATED ROADS AND TRAILS AND IN DESIGNATED AREAS.**

Road and understand the map in its entirety. If you have questions, please contact the Deschutes National Forest Supervisor's Office for clarification.

As a motor vehicle operator on a National Forest System road, trail, or area you must comply with this map, as well as all Federal, State, and local laws and regulations. Compliance with these rules is your responsibility.

## AREAS OPEN TO CROSS-COUNTRY TRAVEL

These areas are open to National Forest System land that allow cross-country travel by motorized vehicles. Specific vehicle classes and seasonal designations may be indicated in the Seasonal and Special Designation Table.

## EXPLANATION OF LEGEND ITEMS

Roads Open to Highway Legal Vehicles Only: These roads are open only to motor vehicles licensed under State law for general operation on all public roads within the state.

Roads Open to All Vehicles: These roads are open to all motor vehicles, including smaller off-highway vehicles that may not be licensed for highway use (but not to oversize or overweight vehicles under State traffic law).

Trails Open to Wheeled Vehicles 50" or Less in Width: These trails are open only to wheeled, motor vehicles less than 50 inches in width at the widest point on the vehicle.

Seasonal Designation: This symbol, used in conjunction with one of the other road or trail symbols, indicates that the road or trail is open only during certain portions of the year. Refer to Seasonal and Special Designation Table for further instructions.

Dispersed Camping: This symbol is used along with a designated road or trail to indicate limited cross-country motor vehicle use within a specific distance of that route, solely for the purpose of dispersed camping. The dots indicate where this activity is permitted. They may be on the left, right, or both sides of the route. Refer to the Dispersed Camping Table for specifics.

Other Public Roads and Trails: Highways, U.S. State Other Public Roads Other Public Trails

Areas Open to Cross-Country Travel: These areas are open to National Forest System land that allow cross-country travel by motorized vehicles. Specific vehicle classes and seasonal designations may be indicated in the Seasonal and Special Designation Table.

## EXPLANATION OF ROAD NUMBERS AS SHOWN ON THIS MAP

On the Ground: Higher Level Rd # 3750232 Local Rd # 2

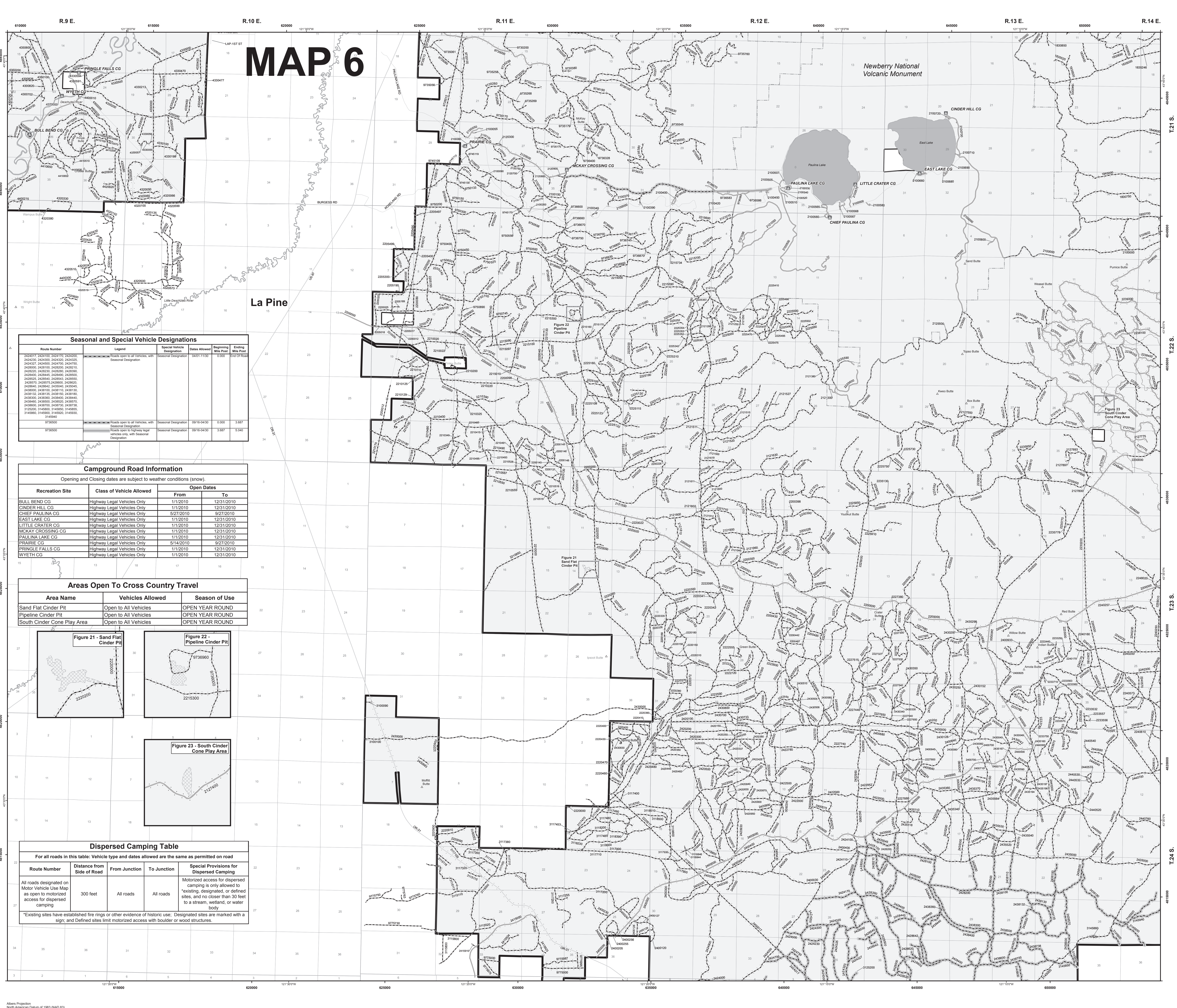
On the Map: Higher Level Rd # 3750232 Local Rd # 2

## DISPERSED CAMPING TABLE

Route Number	Distance from Side of Road	From Junction	To Junction	Special Provisions for Dispersed Camping
All roads designated on Motor Vehicle Use Map as open to motorized access for dispersed camping	300 feet	All roads	All roads	Motorized access for dispersed camping is only allowed to existing, designated, or defined sites, and no closer than 30 feet to a stream, wetland, or water body

\*Existing sites have established fire rings or other evidence of historic use. Designated sites are marked with a sign, and Defined sites limit motorized access with boulder or wood structures.

Albers Projection  
North American Datum of 1983 (NAD 83)  
Universal Transverse Mercator, zone 10N



### Seasonal and Special Vehicle Designations

Route Number	Legend	Special Vehicle Designation	Beginning Mile Post	Ending Mile Post	
242401-242410; 242411-242420; 242421-242430; 242431-242440; 242441-242450; 242451-242460; 242461-242470; 242471-242480; 242481-242490; 242491-242500; 242501-242510; 242511-242520; 242521-242530; 242531-242540; 242541-242550; 242551-242560; 242561-242570; 242571-242580; 242581-242590; 242591-242600; 242601-242610; 242611-242620; 242621-242630; 242631-242640; 242641-242650; 242651-242660; 242661-242670; 242671-242680; 242681-242690; 242691-242700; 242701-242710; 242711-242720; 242721-242730; 242731-242740; 242741-242750; 242751-242760; 242761-242770; 242771-242780; 242781-242790; 242791-242800; 242801-242810; 242811-242820; 242821-242830; 242831-242840; 242841-242850; 242851-242860; 242861-242870; 242871-242880; 242881-242890; 242891-242900; 242901-242910; 242911-242920; 242921-242930; 242931-242940; 242941-242950; 242951-242960; 242961-242970; 242971-242980; 242981-242990; 242991-243000	Roads open to all vehicles, with Seasonal Designation	Seasonal Designation	04/01/11-02-01-00	0.000	0.000
973600	Roads open to all vehicles, with Seasonal Designation	Seasonal Designation	06/16/04-02-00-00	0.000	3.687
973600	Roads open to highway legal vehicles only, with Seasonal Designation	Seasonal Designation	06/16/04-02-00-00	3.687	5.040

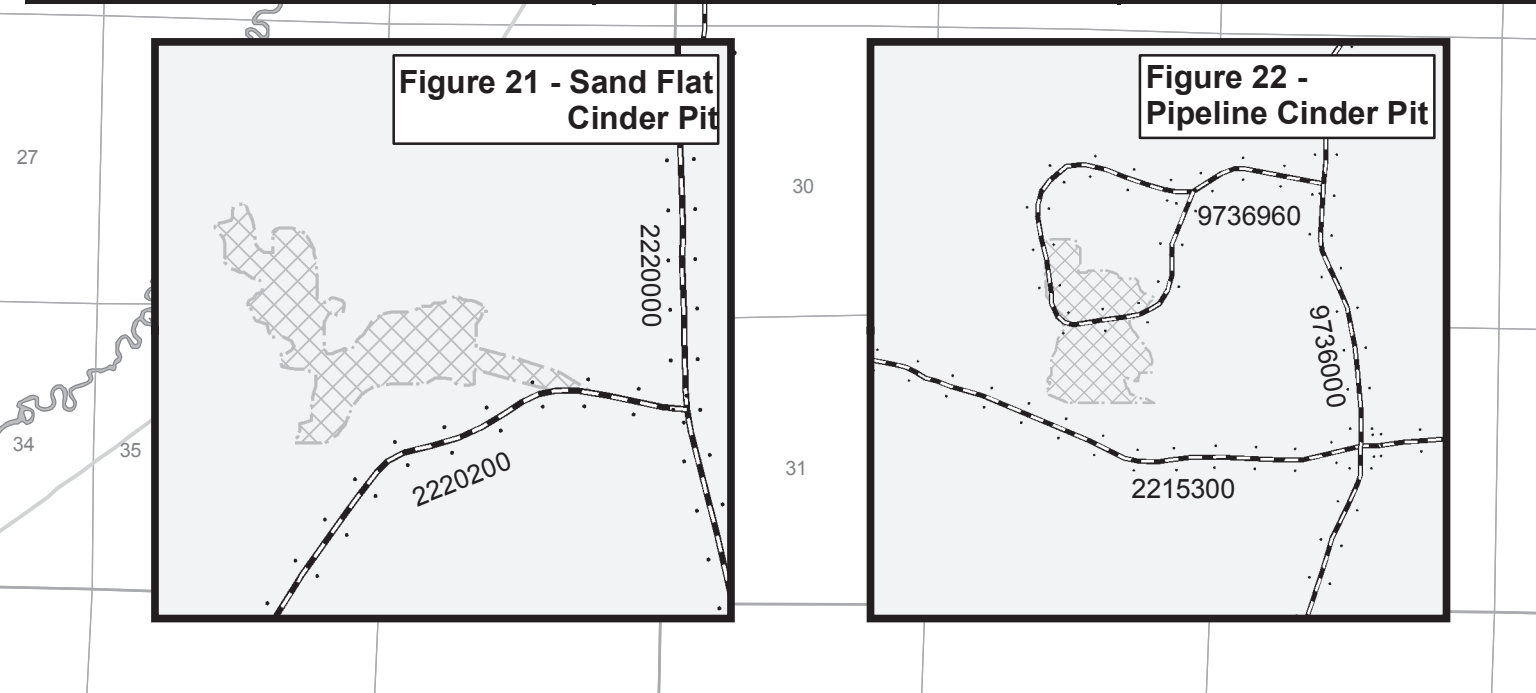
### Campground Road Information

Opening and Closing dates are subject to weather conditions (snow).

Recreation Site	Class of Vehicle Allowed	From	Open Dates	To
BULL BEND CG	Highway Legal Vehicles Only	1/1/2010	12/31/2010	12/31/2010
CINDER HILL CG	Highway Legal Vehicles Only	1/1/2010	12/31/2010	12/31/2010
CHEF PAULINA CG	Highway Legal Vehicles Only	9/27/2010	9/27/2010	9/27/2010
EAST LAKE CG	Highway Legal Vehicles Only	1/1/2010	12/31/2010	12/31/2010
LITTLE CRATER CG	Highway Legal Vehicles Only	1/1/2010	12/31/2010	12/31/2010
MICKAY CROSSING CG	Highway Legal Vehicles Only	1/1/2010	12/31/2010	12/31/2010
PAULINA LAKE CG	Highway Legal Vehicles Only	1/1/2010	12/31/2010	12/31/2010
PRAIRIE CG	Highway Legal Vehicles Only	5/14/2010	9/27/2010	9/27/2010
PRINGLE FALLS CG	Highway Legal Vehicles Only	1/1/2010	12/31/2010	12/31/2010
WYETH CG	Highway Legal Vehicles Only	1/1/2010	12/31/2010	12/31/2010

### Areas Open To Cross Country Travel

Area Name	Vehicles Allowed	Season of Use
Sand Flat Cinder Pit	Open to All Vehicles	OPEN YEAR ROUND
Pipeline Cinder Pit	Open to All Vehicles	OPEN YEAR ROUND
South Cinder Cone Play Area	Open to All Vehicles	OPEN YEAR ROUND

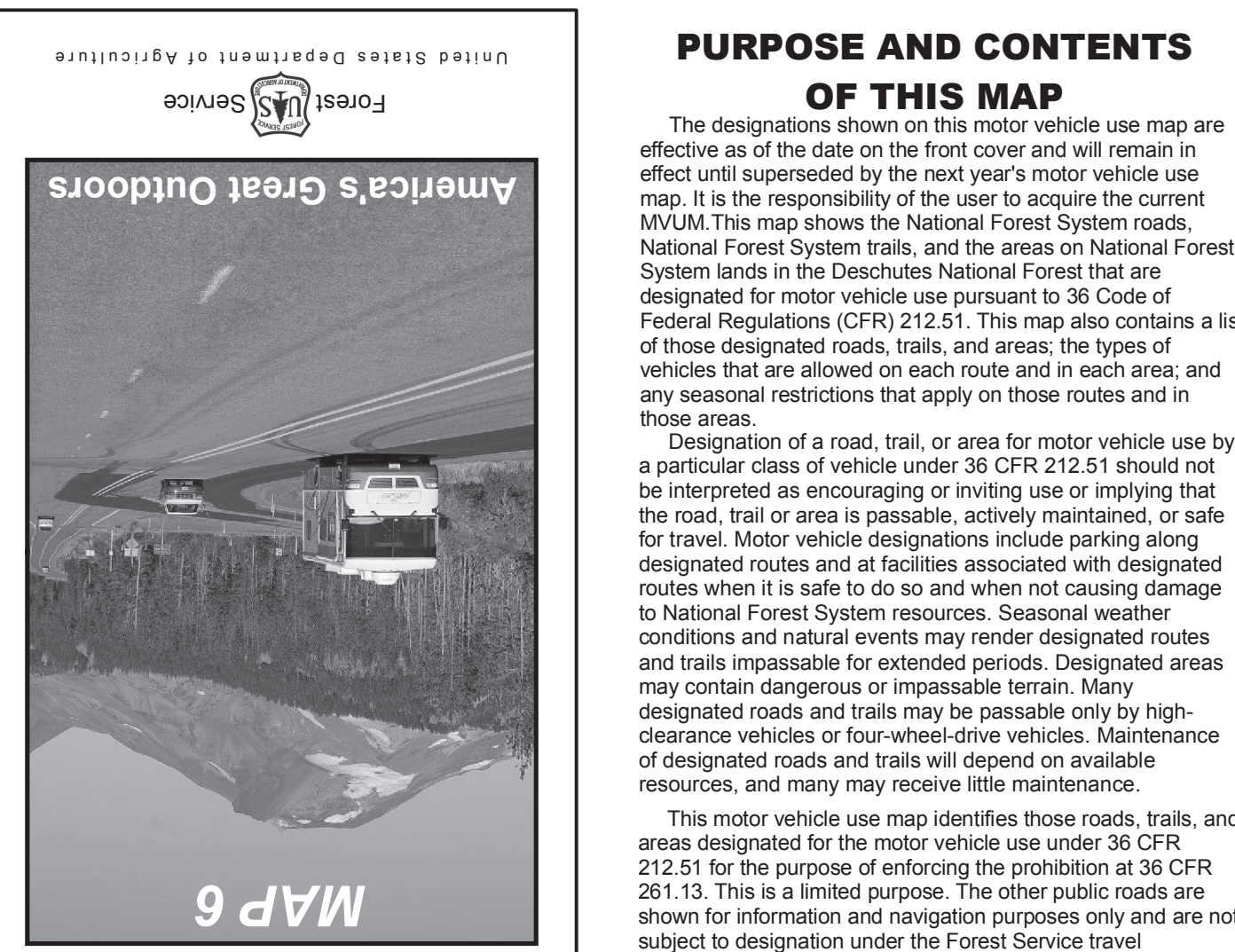


### DISPERSED CAMPING TABLE

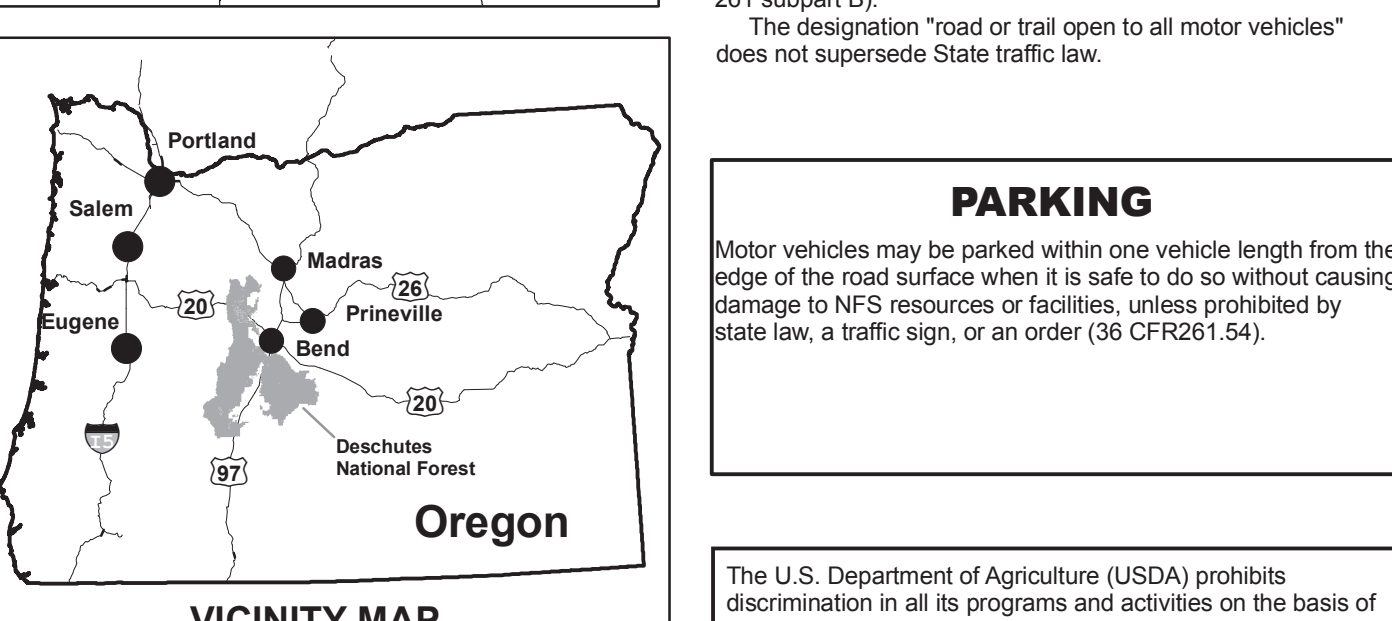
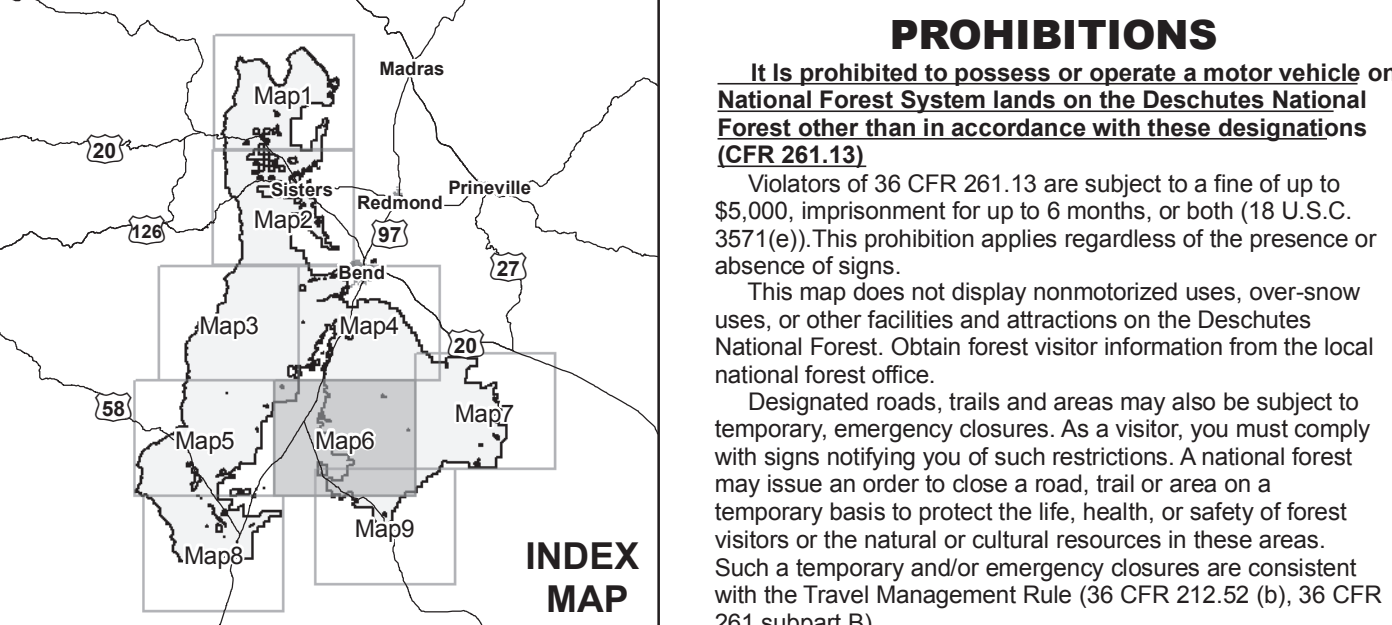
For all roads in this table: Vehicle type and dates allowed are the same as permitted on road

Route Number	Distance from Side of Road	From Junction	To Junction	Special Provisions for Dispersed Camping
All roads designated on Motor Vehicle Use Map as open to motorized access for dispersed camping	300 feet	All roads	All roads	Motorized access for dispersed camping is only allowed to existing, designated, or defined sites, and no closer than 30 feet to a stream, wetland, or water body

\*Existing sites have established fire rings or other evidence of historic use. Designated sites are marked with a sign, and Defined sites limit motorized access with boulder or wood structures.



**2012**  
**Motor Vehicle Use Map**  
**Deschutes National Forest**  
**Oregon**



### INFORMATION SOURCES

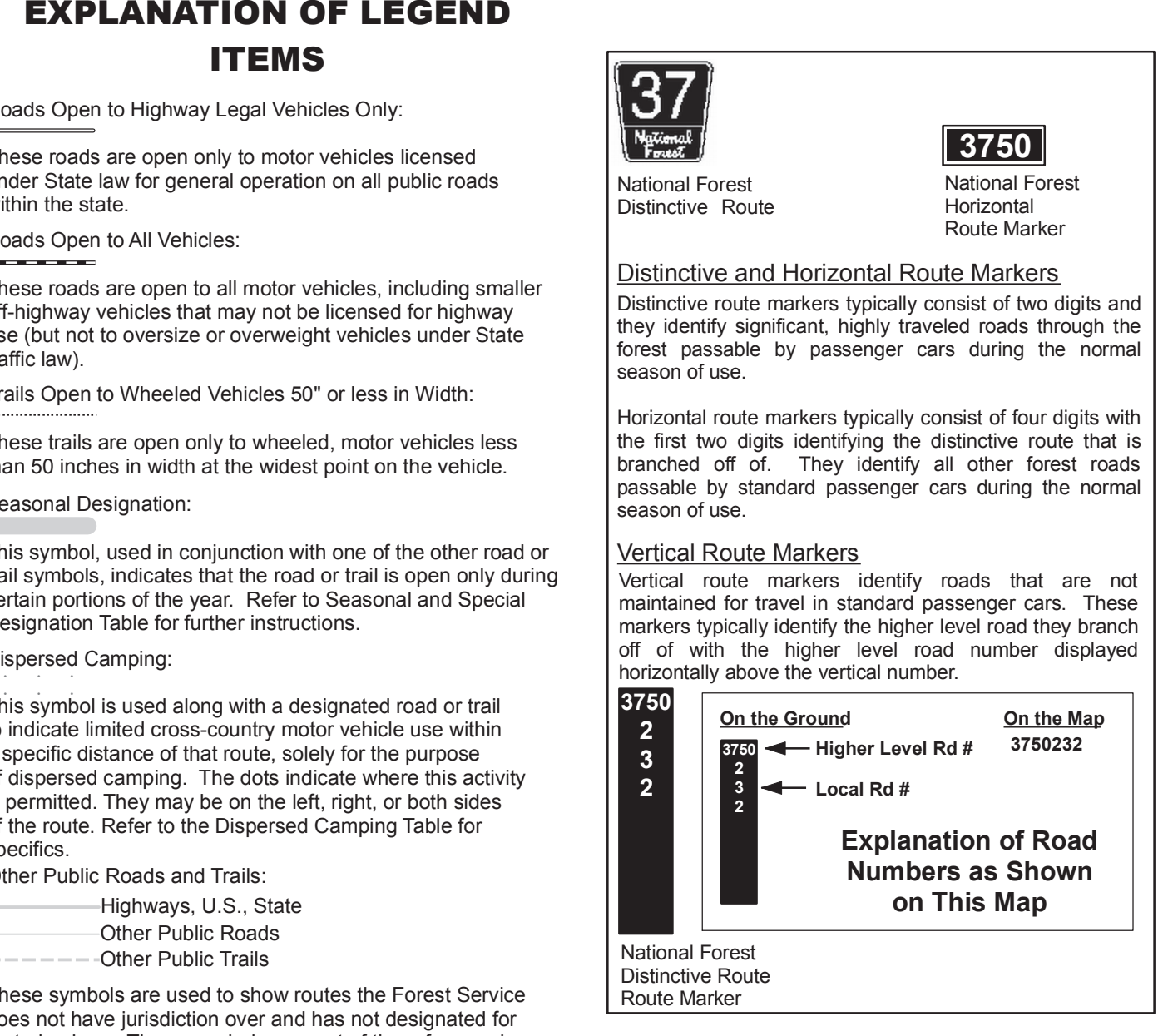
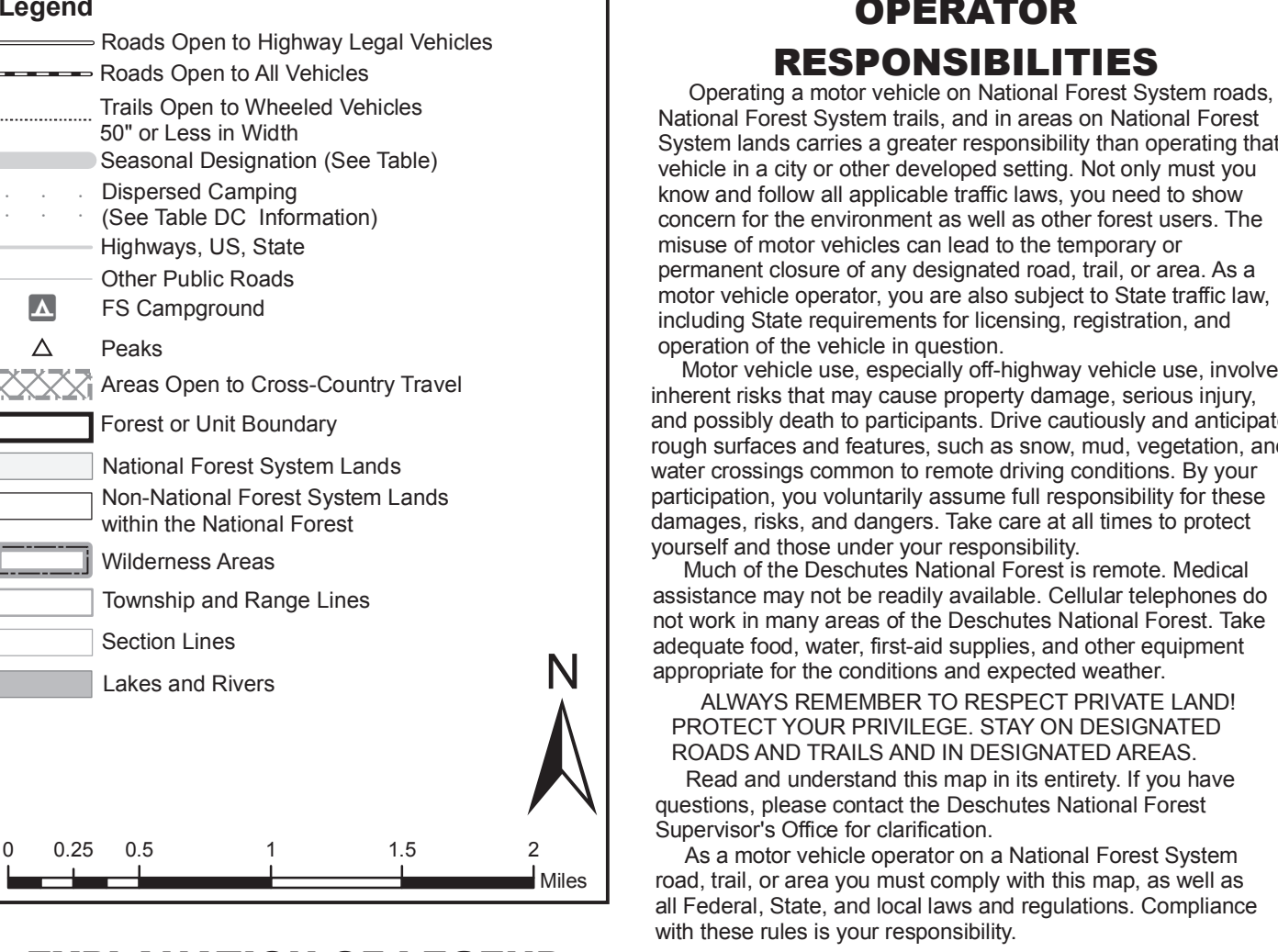
Deschutes National Forest  
1001 SW Emory Drive  
Bend, OR 97702  
(541) 383-5300

Crescent Ranger District  
P.O. Box 208  
Crescent, OR 97733  
(541) 433-3200

Bend-Fort Rock Ranger District  
P.O. Box 249  
Bend, OR 97701  
(541) 383-4000

Sisters Ranger District  
P.O. Box 349  
Sisters, OR 97759  
(541) 383-4000

www.fs.fed.us/r1/centraloregon



These symbols are used to show routes the Forest Service does not have jurisdiction over and has not designated for motorized use. These symbols are part of the reference layers showing connections to towns and cities outside the forest boundary.

Areas Open to Cross-Country Travel: These areas are open to National Forest System land that allow cross-country travel by motorized vehicles. Specific vehicle classes and seasonal designations may be indicated in the Seasonal and Special Designation Table.