

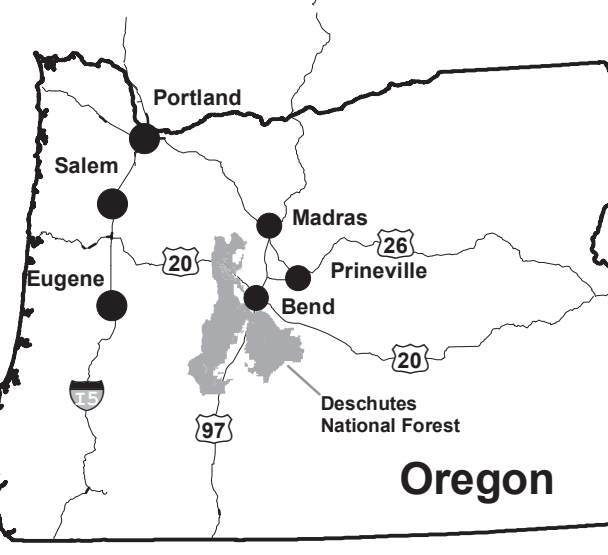
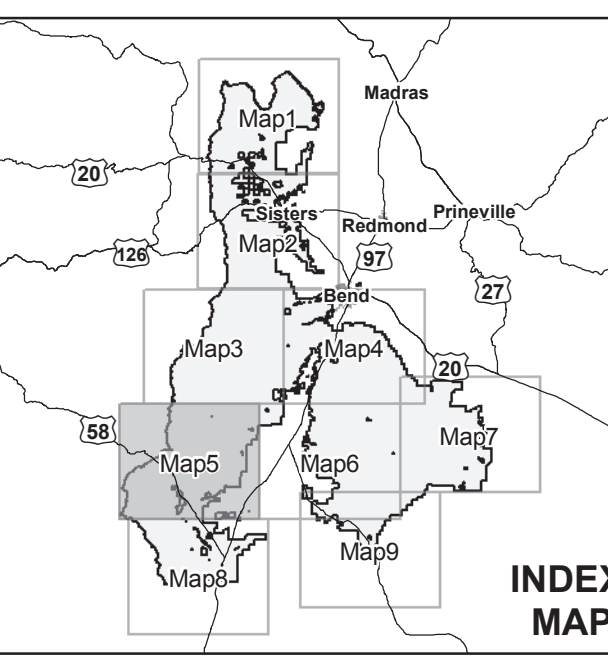
USA FOREST SERVICE
America's Great Outdoors

MAPS 5 & 8

2012

Use Map
Deschutes National Forest Oregon

Motor Vehicle



INFORMATION SOURCES

Deschutes National Forest
1001 SW Emory Drive
Bend, OR 97702
(541) 383-5300

Crescent Ranger District
P.O. Box 208
Crescent, OR 97733
(541) 433-3200

Bend-Fort Rock Ranger District
1230 NE 3rd St., Suite A-202
Bend, OR 97701
(541) 383-4000

Sisters Ranger District
P.O. Box 249
Sisters, OR 97759
(541) 549-1700

www.fs.fed.us/centraloregon

Legend

- Roads Open to Highway Legal Vehicles
- Roads Open to All Vehicles
- Seasonal Designation (See Table)
- Dispersed Camping (See Table DC Information)
- Highways, U.S. State
- Other Public Roads
- Peaks
- Areas Open to Cross-Country Travel
- Forest or Unit Boundary
- National Forest System Lands
- Non-National Forest System Lands within the National Forest
- Wilderness Areas
- Township and Range Lines
- Section Lines
- Lakes and Rivers

EXPLANATION OF LEGEND ITEMS

Roads Open to Highway Legal Vehicles Only:
These roads are open only to motor vehicles licensed under State law for general operation on all public roads within the state.

Roads Open to All Vehicles:
These roads are open to all motor vehicles, including smaller off-highway vehicles that may not be licensed for highway use (but not to oversize or overweight vehicles under State traffic law).

Seasonal Designation:
This symbol, used in conjunction with one of the other road or trail symbols, indicates that the road or trail is open only during certain portions of the year. Refer to Seasonal and Special Designation Table for further instructions.

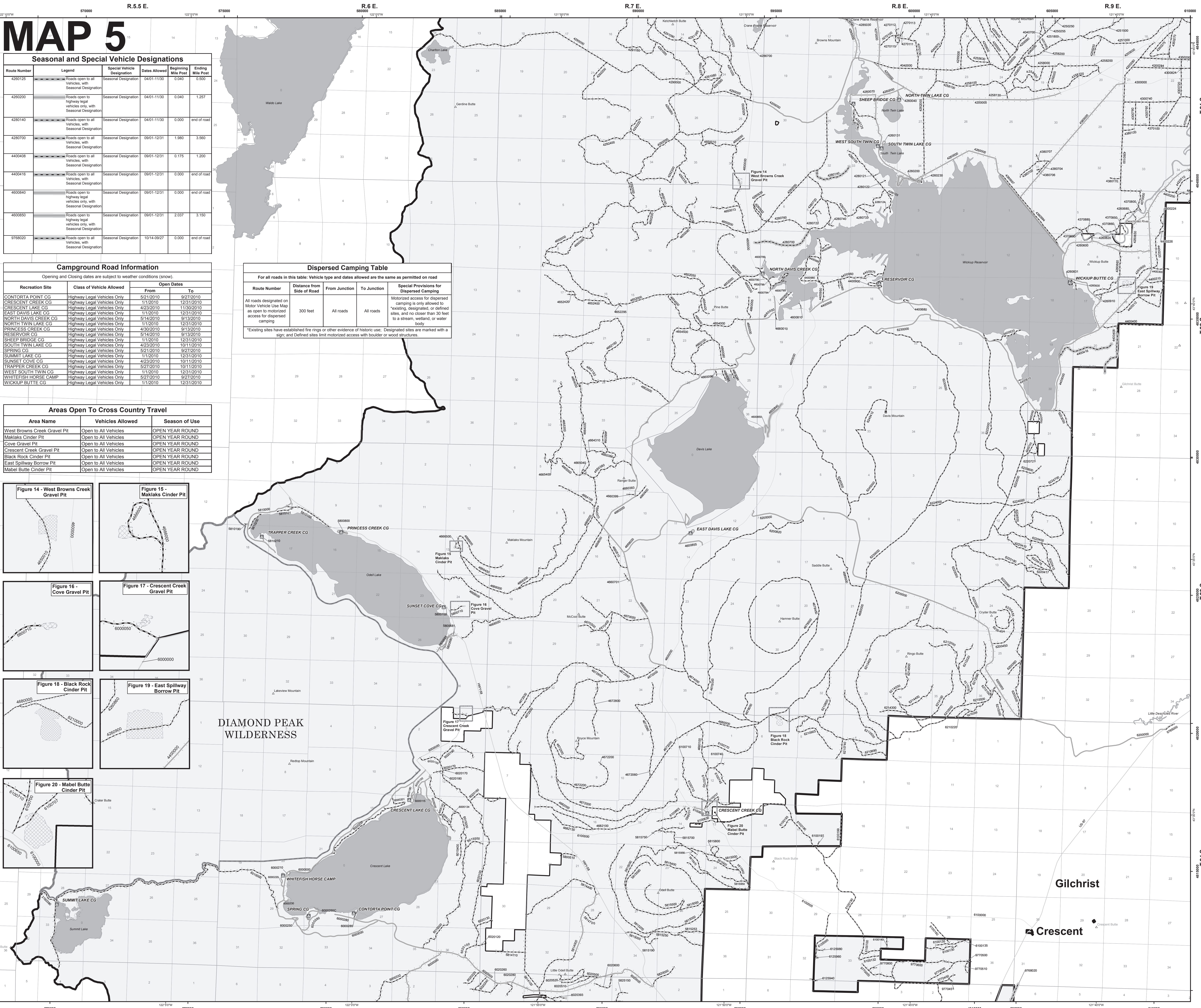
Dispersed Camping:
This symbol is used along with a designated road or trail to indicate limited cross-country motor vehicle use within a specific distance of that route, solely for the purpose of dispersed camping. The dots indicate where this activity is permitted. They may be on the left, right, or both sides of the route. Refer to the Dispersed Camping Table for specifics.

Other Public Roads and Trails:
Highways, U.S. State
Other Public Roads
Other Public Trails

These symbols are used to show routes the Forest Service does not have jurisdiction over and has not designated for motorized use. These symbols are part of the reference layers showing connections to towns and cities outside the forest boundary.

Motorized Trail Access:
This symbol indicates a trailhead for access to a motorized route. Not all motorized routes have trailheads and those that do may range from primitive to developed.

Areas Open to Cross-Country Travel:
These are areas on National Forest System land that allow cross-country travel by motorized vehicles. Specific vehicle classes and seasonal designations may be indicated in the Seasonal and Special Designation Table.



Seasonal and Special Vehicle Designations

Route Number	Legend	Special Vehicle Designation	Dates Allowed	Beginning Mile Post	Ending Mile Post
4260125	[Symbol]	Roads open to all vehicles, with Seasonal Designation	04/01-11/30	0.040	0.500
4260200	[Symbol]	Roads open to highway legal vehicles only, with Seasonal Designation	04/01-11/30	0.040	1.257
4280140	[Symbol]	Roads open to all vehicles, with Seasonal Designation	04/01-11/30	0.000	end of road
4280700	[Symbol]	Roads open to all vehicles, with Seasonal Designation	09/01-12/31	1.980	3.560
4400008	[Symbol]	Roads open to all vehicles, with Seasonal Designation	09/01-12/31	0.175	1.200
4400416	[Symbol]	Roads open to all vehicles, with Seasonal Designation	08/01-12/31	0.000	end of road
4600040	[Symbol]	Roads open to highway legal vehicles only, with Seasonal Designation	09/01-12/31	0.000	end of road
4600050	[Symbol]	Roads open to highway legal vehicles only, with Seasonal Designation	09/01-12/31	2.037	3.150
51768020	[Symbol]	Roads open to all vehicles, with Seasonal Designation	10/14-09/27	0.000	end of road

Campground Road Information
Opening and Closing dates are subject to weather conditions (snow).

Recreation Site	Class of Vehicle Allowed	Open Dates	
		From	To
CONTORTA POINT CG	Highway Legal Vehicles Only	9/21/2010	9/27/2010
CRESCENT CREEK CG	Highway Legal Vehicles Only	11/20/10	12/31/2010
CRESCENT LAKE CG	Highway Legal Vehicles Only	4/23/2010	11/30/2010
EAST DAVIS LAKE CG	Highway Legal Vehicles Only	1/1/2010	12/31/2010
NORTH DAVIS LAKE CG	Highway Legal Vehicles Only	8/14/2010	9/13/2010
NORTH TWIN LAKE CG	Highway Legal Vehicles Only	1/1/2010	12/31/2010
PRINCESS CREEK CG	Highway Legal Vehicles Only	4/30/2010	9/13/2010
RESERVOIR CG	Highway Legal Vehicles Only	8/14/2010	9/13/2010
SHEEP BRIDGE CG	Highway Legal Vehicles Only	1/1/2010	12/31/2010
SOUTH TWIN LAKE CG	Highway Legal Vehicles Only	4/23/2010	10/11/2010
SPRING CG	Highway Legal Vehicles Only	5/21/2010	9/27/2010
SUMMIT LAKE CG	Highway Legal Vehicles Only	1/1/2010	12/31/2010
SUNSET COVE CG	Highway Legal Vehicles Only	4/23/2010	10/11/2010
TRAPPER CREEK CG	Highway Legal Vehicles Only	5/27/2010	10/11/2010
WEST SOUTH TWIN CG	Highway Legal Vehicles Only	1/1/2010	12/31/2010
WHITEFISH HORSE CAMP	Highway Legal Vehicles Only	5/27/2010	9/27/2010
WICKIUP BUTTE CG	Highway Legal Vehicles Only	1/1/2010	12/31/2010

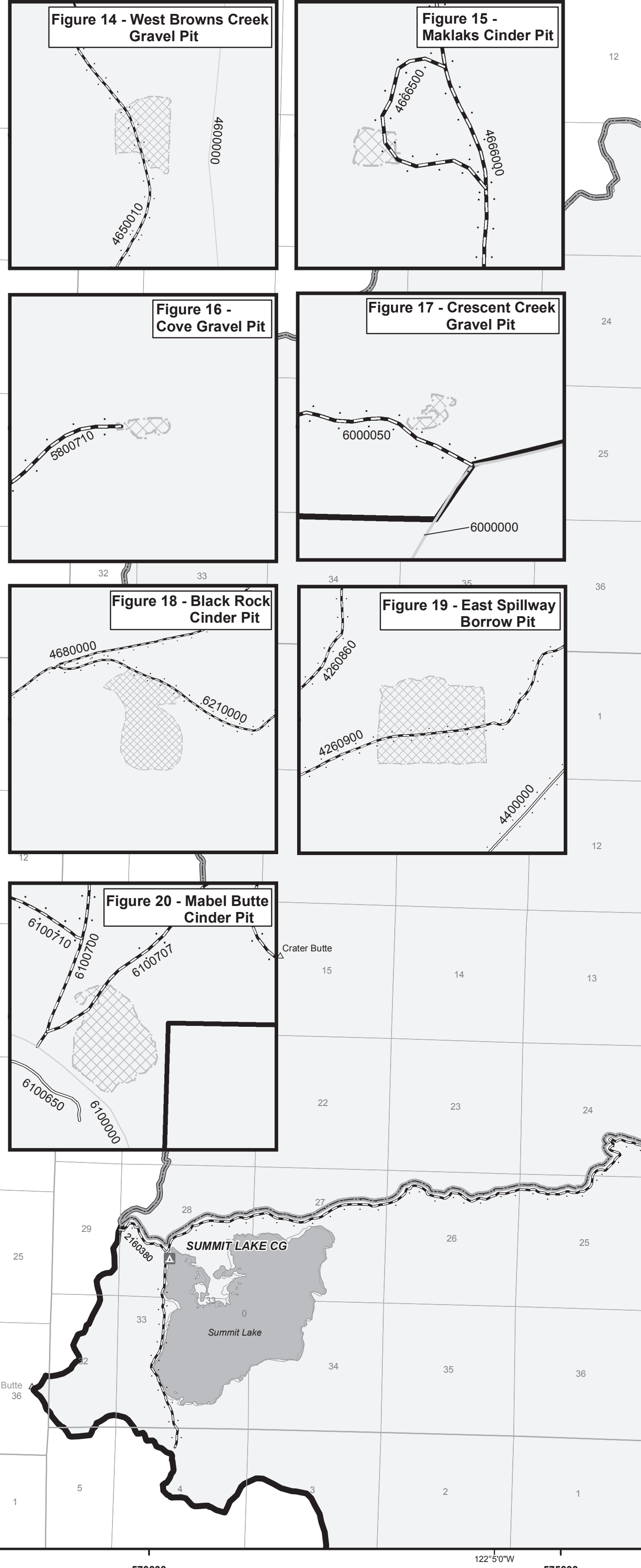
Dispersed Camping Table
For all roads in this table: Vehicle type and dates allowed are the same as permitted on road.

Route Number	Distance from Side of Road	From Junction	To Junction	Special Provisions for Dispersed Camping
All roads designated on Motor Vehicle Use Map as open to motorized access for dispersed camping	300 feet	All roads	All roads	Motorized access for dispersed camping is only allowed to "existing, designated, or defined sites, and no closer than 30 feet to a stream, wetland, or water body"

*Existing sites have established fire rings or other evidence of historic use. Designated sites are marked with a sign, and Defined sites limit motorized access with boulder or wood structures.

Areas Open To Cross Country Travel

Area Name	Vehicles Allowed	Season of Use
West Browns Creek Gravel Pit	Open to All Vehicles	OPEN YEAR ROUND
Maklaks Cinder Pit	Open to All Vehicles	OPEN YEAR ROUND
Cove Gravel Pit	Open to All Vehicles	OPEN YEAR ROUND
Crescent Creek Gravel Pit	Open to All Vehicles	OPEN YEAR ROUND
Black Rock Cinder Pit	Open to All Vehicles	OPEN YEAR ROUND
East Spillway Borrow Pit	Open to All Vehicles	OPEN YEAR ROUND
Mabel Butte Cinder Pit	Open to All Vehicles	OPEN YEAR ROUND



DIAMOND PEAK WILDERNESS

Gilchrist

Crescent