

Legend

- Roads Open to Highway Legal Vehicles
- Roads Open to All Vehicles
- Seasonal Designation (See Table)
- Designated Camping (See Table DC Information)
- Highways, U.S. State
- Other Public Roads
- FS Campground
- Peaks
- Areas Open to Cross-Country Travel
- Forest on Unit Boundary
- National Forest System Lands
- Non-National Forest System Lands within the Range Lines
- Wilderness Areas
- Township and Range Lines
- Section Lines
- Lakes and Rivers

0 0.25 0.5 1 1.5 2 Miles

Index Map

PURPOSE AND CONTENTS OF THIS MAP

The designations shown on this motor vehicle use map are effective as of the date on the front cover and will remain in effect until superseded by the next year's motor vehicle use map. It is the responsibility of the user to acquire the current MYUM. This map shows the National Forest System roads, National Forest System trails, and the areas on National Forest System lands in the Deschutes National Forest that are designated for motor vehicle use pursuant to 36 Code of Federal Regulations (CFR) 212.51. This map also contains a list of those designated roads, trails, and areas and the types of vehicles that are allowed on each route and in each area, and any seasonal restrictions that apply on those roads and areas.

Designation of a road, trail, or area for motor vehicle use by a particular class of vehicle under 36 CFR 212.51 should not be interpreted as encouraging or inviting use or implying that the road, trail or area is suitable, actively maintained, or safe for travel. Motor vehicle designations include parking along designated routes and at facilities associated with designated routes when it is safe to do so and when not causing damage to National Forest System resources. Seasonal weather conditions and natural events may render designated routes and trails impassable for extended periods. Designated areas may contain dangerous or impassable terrain. Many designated roads and trails are accessible only by high-clearance vehicles or four-wheel-drive vehicles. Maintenance of designated roads and trails is dependent on available resources, and many may receive little maintenance.

This motor vehicle use map identifies those roads, trails, and areas designated for the motor vehicle use under 36 CFR 212.51 for the purpose of enforcing the prohibition at 36 CFR 261.13. This is a limited purpose. The other public roads are shown for information and navigation purposes only and are not subject to designation under the Forest Service trail management regulation.

These designations apply only to National Forest System roads, National Forest System trails, and areas on National Forest System lands.

PROHIBITIONS

It is prohibited to possess or operate a motor vehicle on National Forest System lands on the Deschutes National Forest other than in accordance with these designations (CFR 261.13).

Violators of 36 CFR 261.13 are subject to a fine of up to \$5,000, imprisonment for up to 6 months, or both (18 U.S.C. 367 (e)). This prohibition applies regardless of the presence or absence of signs.

The map does not display nonmotorized uses, over-snow uses, or other facilities and attractions on the Deschutes National Forest. Obtain forest visitor information from the local national forest office.

Designated roads, trails and areas may also be subject to temporary emergency closures. As a visitor, you must comply with signs and/or other restrictions. A national forest may issue an order to close a road, trail or area on a temporary basis to protect the life, health, or safety of forest visitors or the natural or cultural resources in these areas. Such a temporary and/or emergency closure is only in accordance with the Travel Management Rule (36 CFR 212.52 (b)), 36 CFR 261.13 (a) (1).

The designation "road or trail open to all motor vehicles" does not supersede State traffic law.

OPERATOR RESPONSIBILITIES

Operating a motor vehicle on National Forest System roads, National Forest System trails, and in areas on National Forest System lands carries a greater responsibility than driving that vehicle in a city or other developed setting. Not only must you know and follow all applicable laws, you need to show concern for the environment as well as other forest users. The misuse of motor vehicles can lead to the temporary or permanent closure of any designated road, trail, or area. As a motor vehicle operator, you are also subject to State traffic law, including State requirements for license, registration, and operation of the vehicle in question.

Motor vehicle use, especially off-highway vehicle use, involves inherent risks that may cause property damage, serious injury, and possibly death to participants. Drive cautiously on wet, rutted, rough surfaces and features, such as snow, mud, vegetation, and water crossings to protect the life, health, or safety of forest visitors or the natural or cultural resources in these areas. By your participation, you voluntarily assume full responsibility for these dangers, and you agree to assume full responsibility to protect yourself and those under your responsibility.

Much of the terrain is remote. Medical assistance may not be readily available. Cellular telephones do not work in many areas of the Deschutes National Forest. Take adequate food, water, first aid supplies, and other equipment appropriate for the conditions and expected weather.

ALWAYS REMEMBER TO RESPECT PRIVATE LAND! PROTECT YOUR PRIVILEGE. STAY ON DESIGNATED ROADS AND TRAILS AND IN DESIGNATED AREAS.

Read and understand this map in its entirety. If you have questions, please contact the Deschutes National Forest Supervisor's Office for clarification.

As a motor vehicle operator on a National Forest System road, trail, or area you must comply with this map, as well as all Federal, State, and local laws and regulations. Compliance with these rules is your responsibility.

PARKING

Motor vehicles may be parked within one vehicle length from the edge of the road surface when it is safe to do so without causing damage to NFS resources or facilities, unless prohibited by State law, a traffic sign, or an order (36 CFR 261.54).

The U.S. Department of Agriculture (USDA) prohibits discrimination in all its programs and activities on the basis of race, color, national origin, age, disability, and marital status, applicable sex, marital status, familial status, parental status, religion, sexual orientation, genetic information, political beliefs, reprisal, or because all or part of an individual's income is derived from any public assistance program. (Not all prohibitions apply to all programs.) Persons with disabilities who require alternative means for communication of program information (Braille, large print, audiotape, etc.) should contact USDA's TARGET Center at (202) 720-2600 (voice and TDD). To file a complaint of discrimination, write to USDA, Director, Office of Civil Rights, 1400 Independence Avenue, S.W., Washington, D.C. 20250-9410 or call (800) 795-5272 (voice) or (202) 725-6382 (TDD). USDA is an equal opportunity provider and employer.

3750 National Forest Distinctive Route Marker

3750 Horizontal Route Marker

Distinctive and Horizontal Route Markers

Distinctive route markers typically consist of two digits and they identify significant, highly traveled roads through the forest passible by passenger cars during the normal season of use.

Horizontal route markers typically consist of four digits with the first two digits identifying the distinctive route that is branched off of. They identify all other forest roads passible by standard passenger cars during the normal season of use.

These are all considered higher level roads.

Vertical Route Markers

Vertical route markers identify roads that are not maintained for travel in standard passenger cars. These markers typically identify the higher level road they branch off of with the higher level road number displayed horizontally above the vertical number.

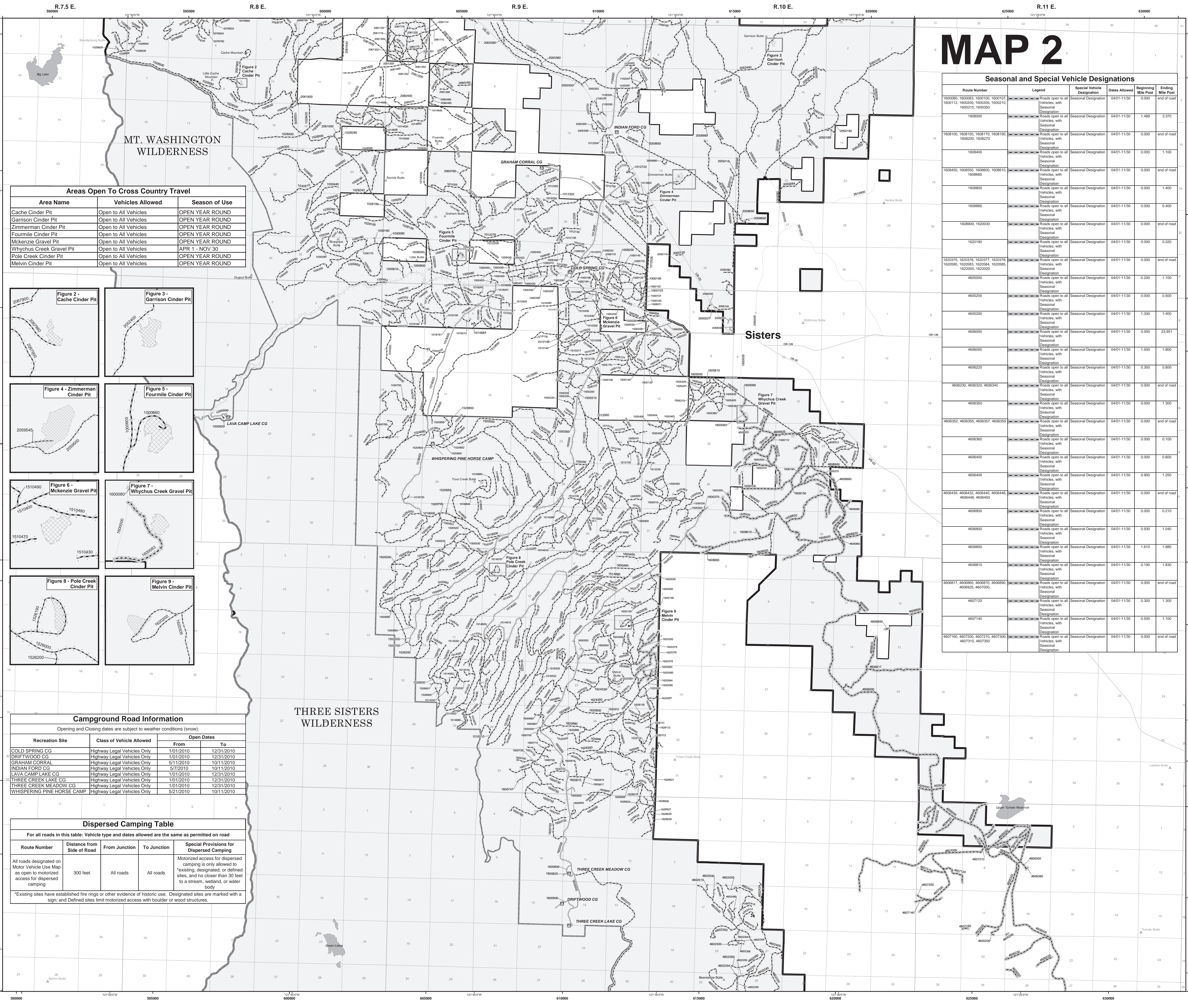
3750 On the Ground Higher Level Rd # 375032

3750 On the Map Higher Level Rd # 375032

3750 Local Rd #

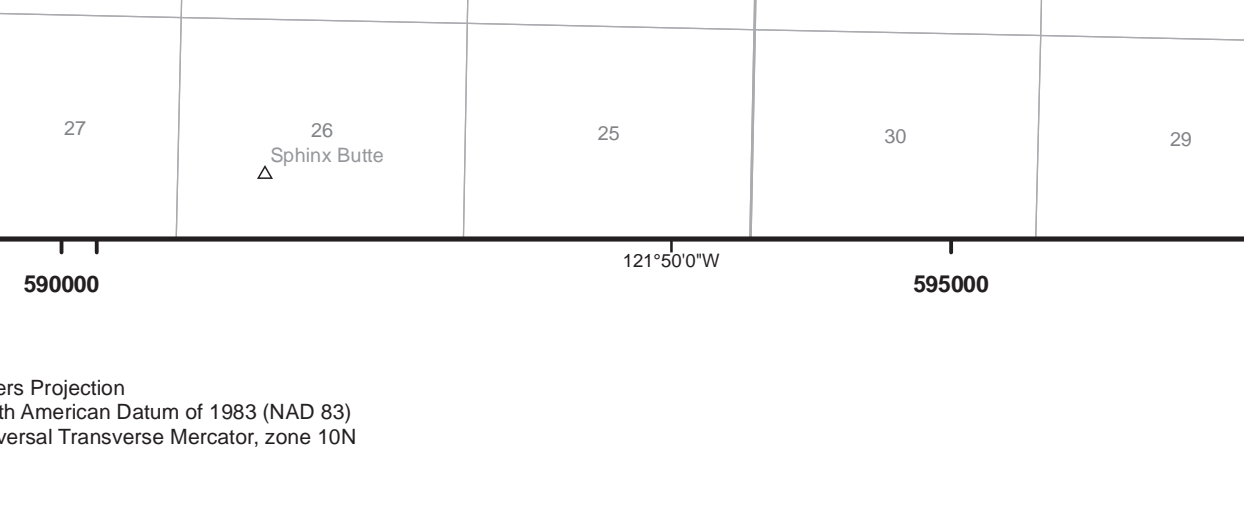
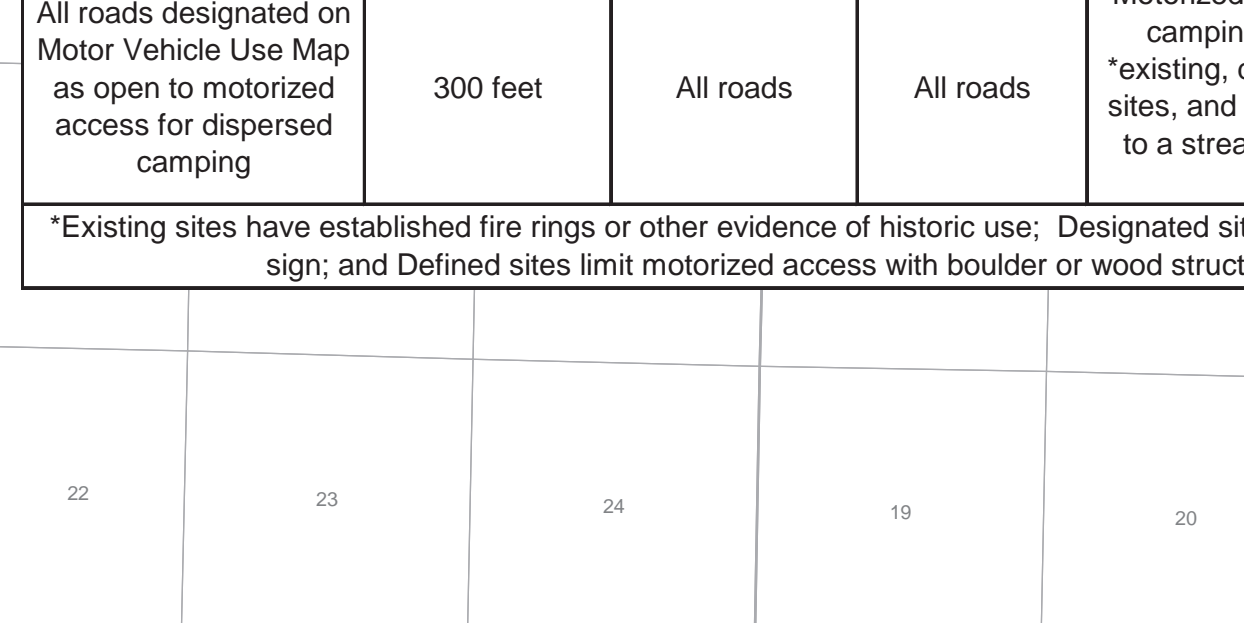
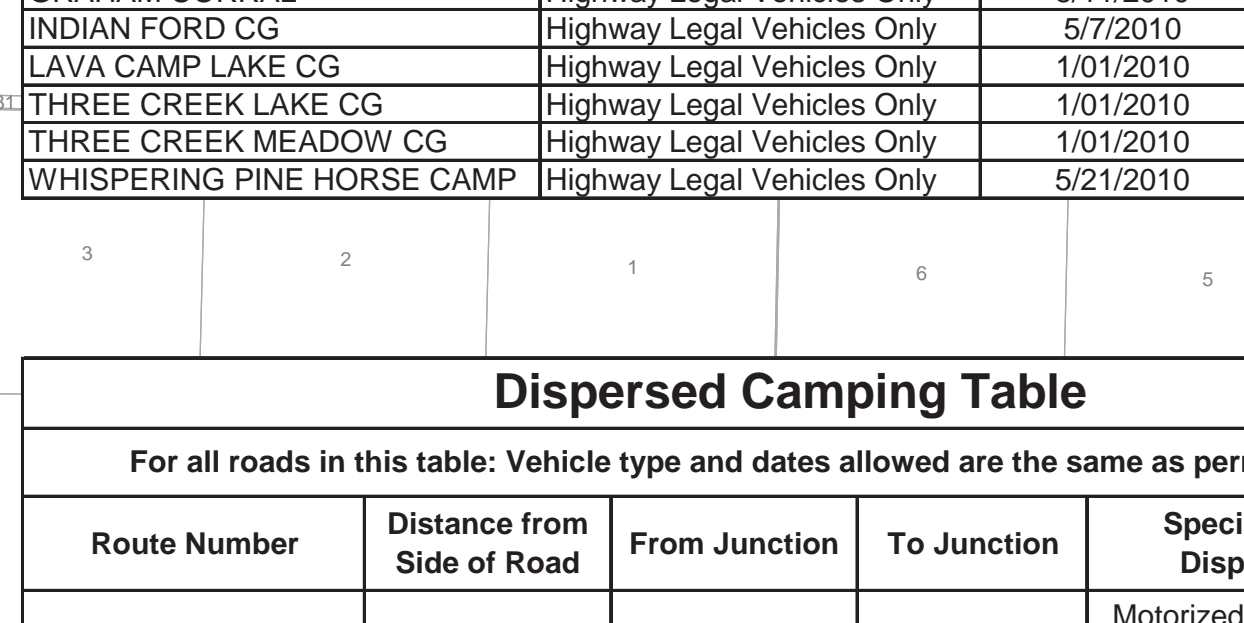
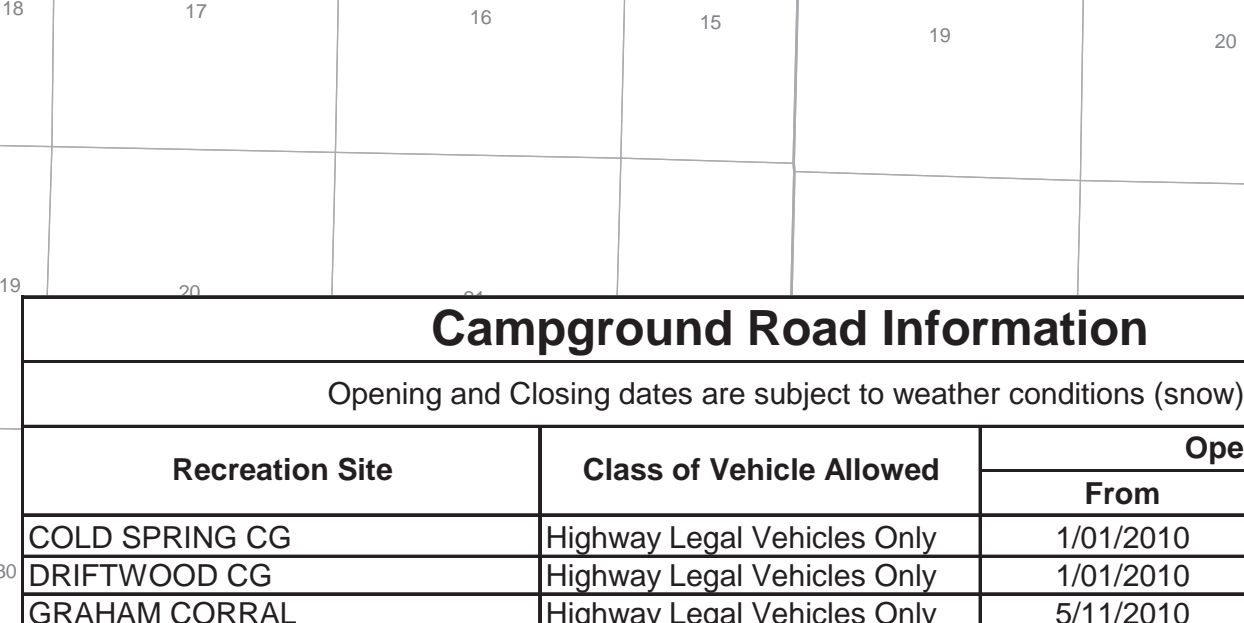
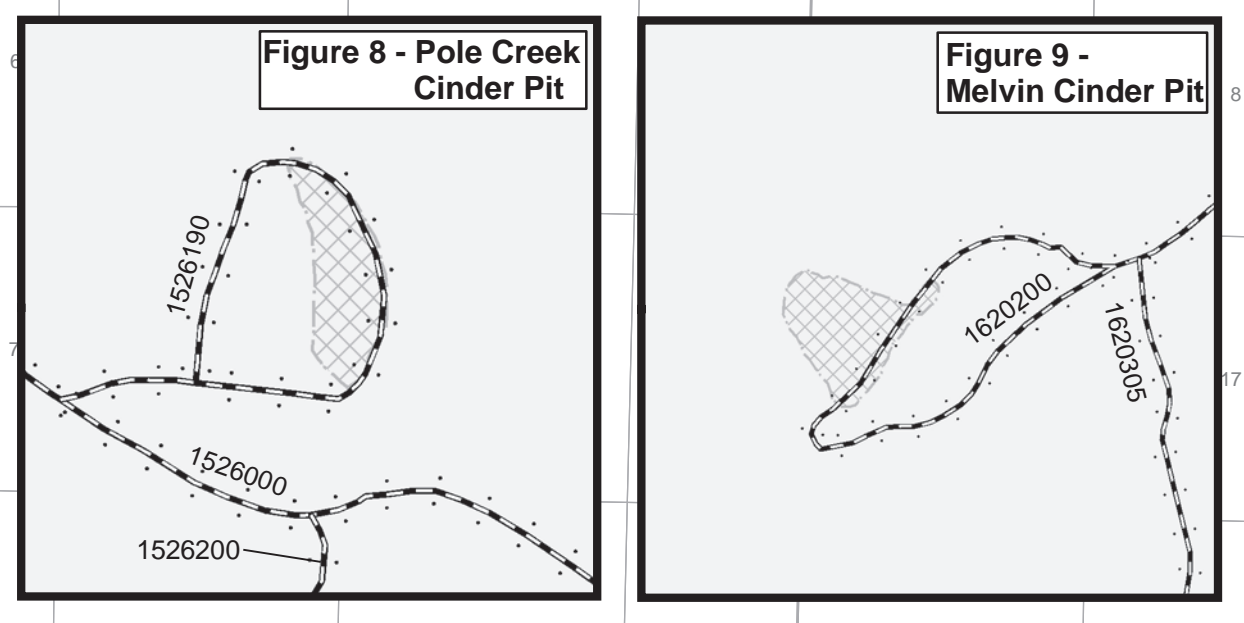
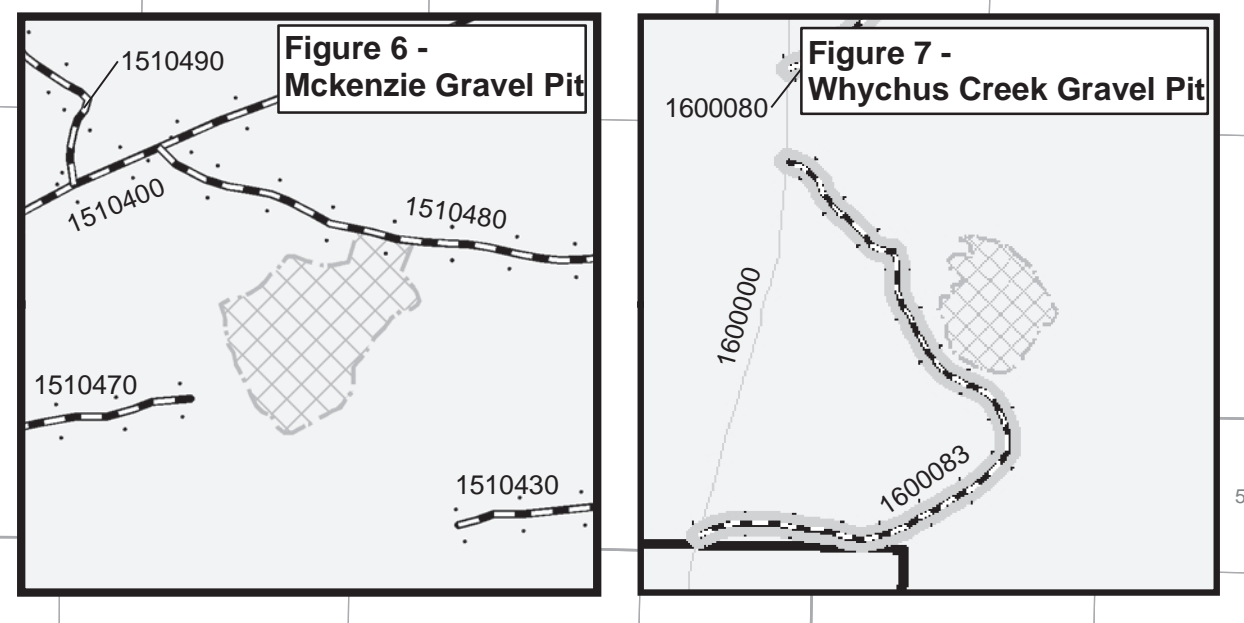
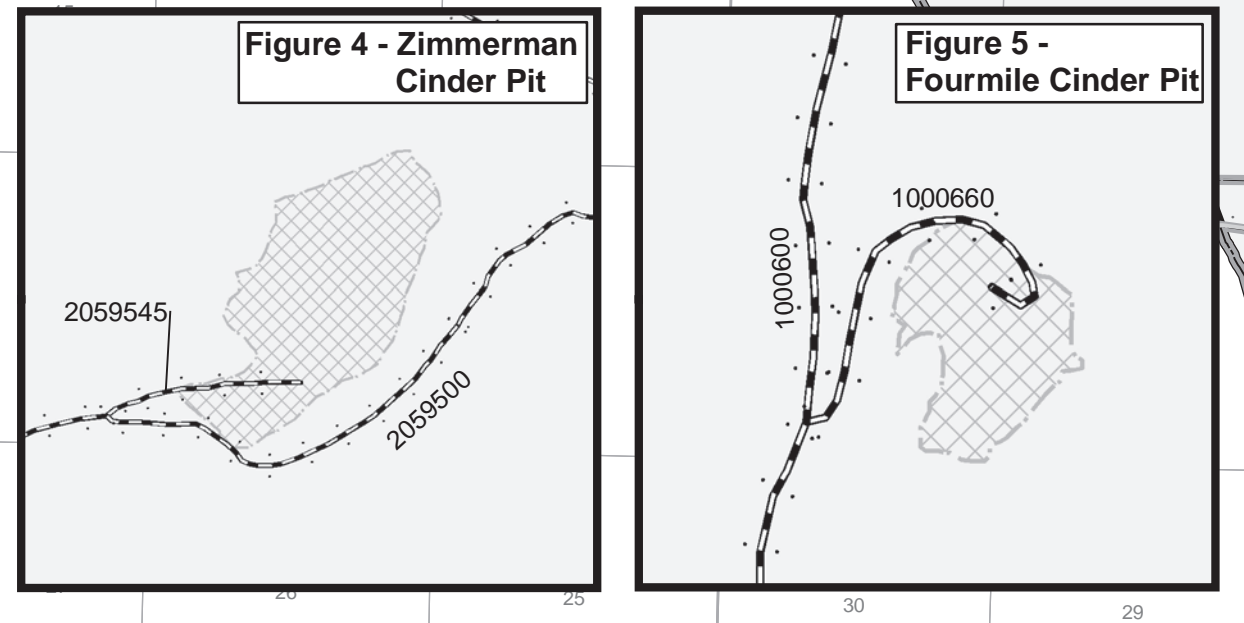
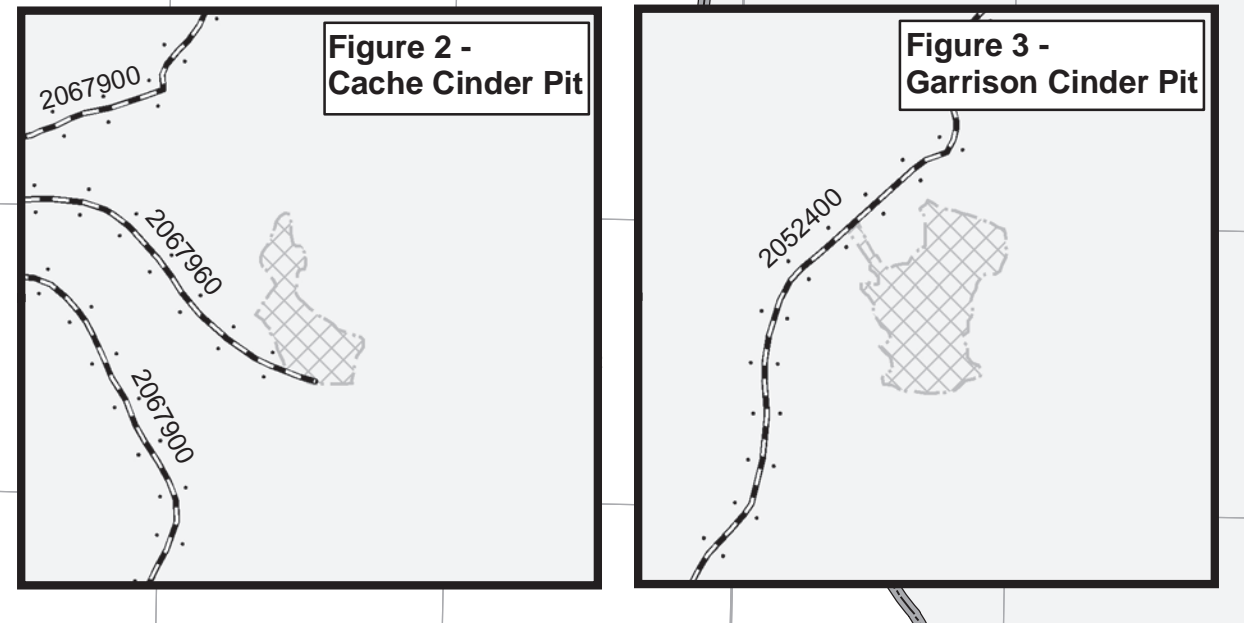
3750 Local Rd #

National Forest Distinctive Route Marker



Areas Open To Cross Country Travel

Area Name	Vehicles Allowed	Season of Use
Cache Cinder Pit	Open to All Vehicles	OPEN YEAR ROUND
Garrison Cinder Pit	Open to All Vehicles	OPEN YEAR ROUND
Zimmerman Cinder Pit	Open to All Vehicles	OPEN YEAR ROUND
Foumille Cinder Pit	Open to All Vehicles	OPEN YEAR ROUND
Mckenzie Gravel Pit	Open to All Vehicles	OPEN YEAR ROUND
Whychus Creek Gravel Pit	Open to All Vehicles	APR 1 - NOV 30
Pole Creek Cinder Pit	Open to All Vehicles	OPEN YEAR ROUND
Melvin Cinder Pit	Open to All Vehicles	OPEN YEAR ROUND



Campground Road Information

Opening and Closing dates are subject to weather conditions (snow).

Recreation Site	Class of Vehicle Allowed	Open Dates	
		From	To
COLD SPRING CG	Highway Legal Vehicles Only	1/01/2010	12/31/2010
DRIFTWOOD CG	Highway Legal Vehicles Only	1/01/2010	12/31/2010
GRAHAM CORRAL	Highway Legal Vehicles Only	5/11/2010	10/11/2010
INDIAN FORD CG	Highway Legal Vehicles Only	5/7/2010	10/11/2010
LAVA CAMP LAKE CG	Highway Legal Vehicles Only	1/01/2010	12/31/2010
THREE CREEK LAKE CG	Highway Legal Vehicles Only	1/01/2010	12/31/2010
THREE CREEK MEADOW CG	Highway Legal Vehicles Only	1/01/2010	12/31/2010
WHISPERING PINE HORSE CAMP	Highway Legal Vehicles Only	5/21/2010	10/11/2010

Dispersed Camping Table

For all roads in this table: Vehicle type and dates allowed are the same as permitted on road

Route Number	Distance from Side of Road	From Junction	To Junction	Special Provisions for Dispersed Camping
All roads designated on Motor Vehicle Use Map as open to motorized access for dispersed camping	300 feet	All roads	All roads	Motorized access for dispersed camping is only allowed to existing, designated, or defined sites, and no closer than 30 feet to a stream, wetland, or water body

*Existing sites have established fire rings or other evidence of historic use; Designated sites are marked with a sign, and Defined sites limit motorized access with boulder or wood structures.

MAP 2

Seasonal and Special Vehicle Designations

Route Number	Legend	Special Vehicle Designation	Dates Allowed	Beginning Mile Post	Ending Mile Post
100000, 100003, 100100, 100107, 100112, 100200, 100205, 100210, 100215, 100300	Roads open to all Vehicles, with Seasonal Designation	Seasonal Designation	04/01-11/30	0.000	end of road
100800	Roads open to all Vehicles, with Seasonal Designation	Seasonal Designation	04/01-11/30	1.489	3.370
100810, 100815, 100817, 100819, 100820, 100821	Roads open to all Vehicles, with Seasonal Designation	Seasonal Designation	04/01-11/30	0.000	end of road
100840	Roads open to all Vehicles, with Seasonal Designation	Seasonal Designation	04/01-11/30	0.000	1.100
100845, 100850, 100860, 100861, 100865	Roads open to all Vehicles, with Seasonal Designation	Seasonal Designation	04/01-11/30	0.000	end of road
100880	Roads open to all Vehicles, with Seasonal Designation	Seasonal Designation	04/01-11/30	0.000	1.400
100885	Roads open to all Vehicles, with Seasonal Designation	Seasonal Designation	04/01-11/30	0.000	0.400
100890, 102000	Roads open to all Vehicles, with Seasonal Designation	Seasonal Designation	04/01-11/30	0.000	end of road
102010	Roads open to all Vehicles, with Seasonal Designation	Seasonal Designation	04/01-11/30	0.000	0.020
102015, 102016, 102017, 102018, 102050, 102053, 102054, 102055, 102200, 102202	Roads open to all Vehicles, with Seasonal Designation	Seasonal Designation	04/01-11/30	0.000	end of road
405500	Roads open to all Vehicles, with Seasonal Designation	Seasonal Designation	04/01-11/30	0.200	1.100
405200	Roads open to all Vehicles, with Seasonal Designation	Seasonal Designation	04/01-11/30	0.000	0.500
405250	Roads open to all Vehicles, with Seasonal Designation	Seasonal Designation	04/01-11/30	1.300	1.400
406000	Roads open to all Vehicles, with Seasonal Designation	Seasonal Designation	04/01-11/30	0.000	23.951
406050	Roads open to all Vehicles, with Seasonal Designation	Seasonal Designation	04/01-11/30	1.500	1.800
406220	Roads open to all Vehicles, with Seasonal Designation	Seasonal Designation	04/01-11/30	0.300	0.800
406230, 406232, 406240	Roads open to all Vehicles, with Seasonal Designation	Seasonal Designation	04/01-11/30	0.000	end of road
406350	Roads open to all Vehicles, with Seasonal Designation	Seasonal Designation	04/01-11/30	0.000	1.300
406352, 406355, 406357, 406359	Roads open to all Vehicles, with Seasonal Designation	Seasonal Designation	04/01-11/30	0.000	end of road
406360	Roads open to all Vehicles, with Seasonal Designation	Seasonal Designation	04/01-11/30	0.000	0.100
406400	Roads open to all Vehicles, with Seasonal Designation	Seasonal Designation	04/01-11/30	0.000	0.600
406400	Roads open to all Vehicles, with Seasonal Designation	Seasonal Designation	04/01-11/30	0.900	1.250
406430, 406432, 406440, 406442, 406448, 406450	Roads open to all Vehicles, with Seasonal Designation	Seasonal Designation	04/01-11/30	0.000	end of road
406500	Roads open to all Vehicles, with Seasonal Designation	Seasonal Designation	04/01-11/30	0.000	0.210
406800	Roads open to all Vehicles, with Seasonal Designation	Seasonal Designation	04/01-11/30	0.930	1.040
406900	Roads open to all Vehicles, with Seasonal Designation	Seasonal Designation	04/01-11/30	1.610	1.880
406950	Roads open to all Vehicles, with Seasonal Designation	Seasonal Designation	04/01-11/30	0.190	1.830
406967, 406969, 406970, 406980, 406985, 407000	Roads open to all Vehicles, with Seasonal Designation	Seasonal Designation	04/01-11/30	0.000	end of road
407120	Roads open to all Vehicles, with Seasonal Designation	Seasonal Designation	04/01-11/30	0.300	1.300
407140	Roads open to all Vehicles, with Seasonal Designation	Seasonal Designation	04/01-11/30	0.500	1.100
407160, 407200, 407210, 407300, 407310, 407350	Roads open to all Vehicles, with Seasonal Designation	Seasonal Designation	04/01-11/30	0.000	end of road

Albers Projection
North American Datum of 1983 (NAD 83)
Universal Transverse Mercator, zone 10N