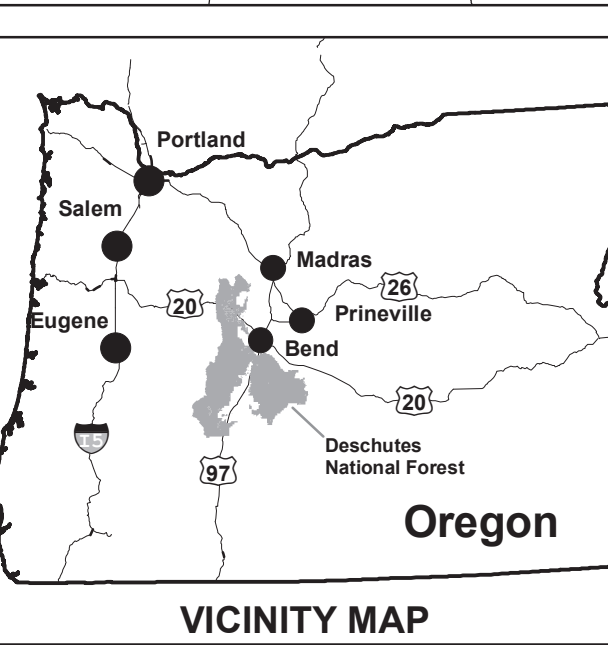
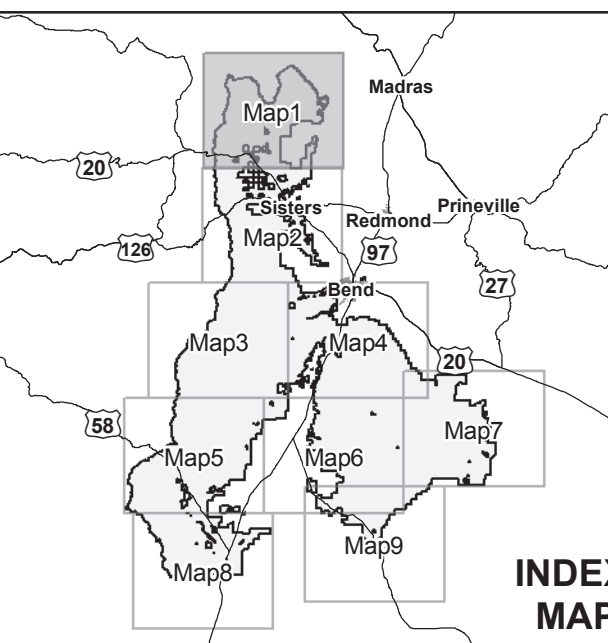


**Motor Vehicle Use Map**  
**Deschutes National Forest**  
**OREGON**  
**2012**  
**MAPS 1 & 2**



**INFORMATION SOURCES**

Deschutes National Forest  
 1001 SW Emory Drive  
 Bend, OR 97702  
 (541) 383-5300

Crescent Ranger District  
 P.O. Box 208  
 Crescent, OR 97733  
 (541) 433-3200

Bend-Fort Rock Ranger District  
 1230 NE 7th St., Suite A-202  
 Bend, OR 97701  
 (541) 383-4000

Sisters Ranger District  
 P.O. Box 248  
 Sisters, OR 97759  
 (541) 549-7700

[www.fs.fed.us/r6/centraloregon](http://www.fs.fed.us/r6/centraloregon)

**Legend**

- Roads Open to Highway Legal Vehicles
- Roads Open to All Vehicles
- Seasonal Designation (See Table)
- Dispersed Camping (See Table DC Information)
- Highways, U.S. State
- Other Public Roads
- FS Campground
- Placets
- Areas Open to Cross-Country Travel
- Forest or Unit Boundary
- National Forest System Lands
- Non-National Forest System Lands within the National Forest
- Wilderness Areas
- Township and Range Lines
- Section Lines
- Lakes and Rivers

**EXPLANATION OF LEGEND ITEMS**

**Roads Open to Highway Legal Vehicles Only:**  
 These roads are open only to motor vehicles licensed under State law for general operation on all public roads within the state.

**Roads Open to All Vehicles:**  
 These roads are open to all motor vehicles, including smaller off-highway vehicles that may not be licensed for highway use (but not to oversize or overweight vehicles under State traffic law).

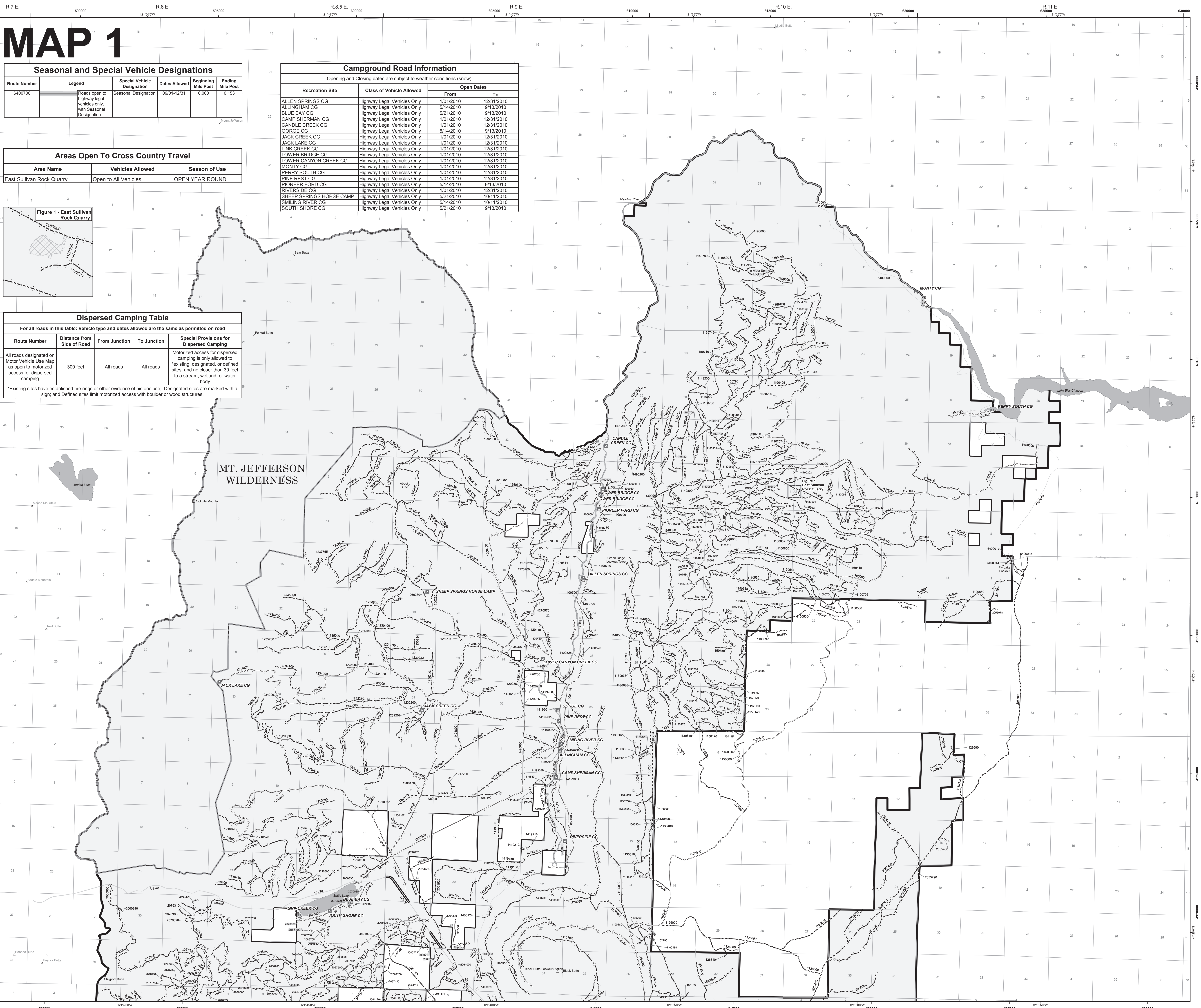
**Seasonal Designation:**  
 This symbol, used in conjunction with one of the other road or trail symbols, indicates that the road or trail is open only during certain portions of the year. Refer to Seasonal and Special Designation Table for further instructions.

**Dispersed Camping:**  
 This symbol is used along with a designated road or trail to indicate limited cross-country motor vehicle use within a specific distance of that route, solely for the purpose of dispersed camping. The dots indicate where this activity is permitted. They may be on the left, right, or both sides of the route. Refer to the Dispersed Camping Table for specifics.

**Other Public Roads and Trails:**  
 Highway, U.S. State  
 Other Public Roads  
 Other Public Trails

**These symbols are used to show routes the Forest Service does not have jurisdiction over and has not designated for motorized use. These symbols are part of the reference layers showing connections to towns and cities outside the forest boundary.**

**Areas Open to Cross Country Travel:**  
 These are areas on National Forest System land that allow cross-country travel by motorized vehicles. Specific vehicle classes and seasonal designations may be indicated in the Seasonal and Special Designation Table.

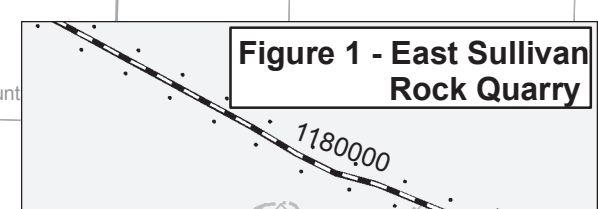


**Seasonal and Special Vehicle Designations**

Route Number	Legend	Special Vehicle Designation	Dates Allowed	Beginning Mile Post	Ending Mile Post
6400700	Roads open to highway legal vehicles only, with Seasonal Designation	Seasonal Designation	09/01-12/31	0.000	0.153

**Areas Open To Cross Country Travel**

Area Name	Vehicles Allowed	Season of Use
East Sullivan Rock Quarry	Open to All Vehicles	OPEN YEAR ROUND



**Campground Road Information**  
 Opening and Closing dates are subject to weather conditions (snow).

Recreation Site	Class of Vehicle Allowed	Open Dates	
		From	To
ALLEN SPRINGS CG	Highway Legal Vehicles Only	1/01/2010	12/31/2010
ALLINGHAM CG	Highway Legal Vehicles Only	5/14/2010	9/13/2010
BLUE BAY CG	Highway Legal Vehicles Only	5/21/2010	9/13/2010
CAMP SHERMAN CG	Highway Legal Vehicles Only	1/01/2010	12/31/2010
CANDLE CREEK CG	Highway Legal Vehicles Only	1/01/2010	12/31/2010
GORGE CG	Highway Legal Vehicles Only	5/14/2010	9/13/2010
JACK CREEK CG	Highway Legal Vehicles Only	1/01/2010	12/31/2010
JACK LAKE CG	Highway Legal Vehicles Only	1/01/2010	12/31/2010
LINK CREEK CG	Highway Legal Vehicles Only	1/01/2010	12/31/2010
LOWER BRIDGE CG	Highway Legal Vehicles Only	1/01/2010	12/31/2010
LOWER CANYON CREEK CG	Highway Legal Vehicles Only	1/01/2010	12/31/2010
MONTY CG	Highway Legal Vehicles Only	1/01/2010	12/31/2010
PERRY SOUTH CG	Highway Legal Vehicles Only	1/01/2010	12/31/2010
PINE REST CG	Highway Legal Vehicles Only	1/01/2010	12/31/2010
PIONEER FORD CG	Highway Legal Vehicles Only	5/14/2010	9/13/2010
RIVERSIDE CG	Highway Legal Vehicles Only	1/01/2010	12/31/2010
SHEEP SPRINGS HORSE CAMP	Highway Legal Vehicles Only	5/21/2010	10/11/2010
SMILING RIVER CG	Highway Legal Vehicles Only	5/14/2010	10/11/2010
SOUTH SHORE CG	Highway Legal Vehicles Only	5/21/2010	9/13/2010

**Dispersed Camping Table**  
 For all roads in this table: Vehicle type and dates allowed are the same as permitted on road

Route Number	Distance from Side of Road	From Junction	To Junction	Special Provisions for Dispersed Camping
All roads designated on Motor Vehicle Use Map as open to motorized access for dispersed camping	300 feet	All roads	All roads	Motorized access for dispersed camping is only allowed to existing, designated, or defined sites, and no closer than 30 feet to a stream, wetland, or water body

\*Existing sites have established fire rings or other evidence of historic use; Designated sites are marked with a sign; and Defined sites limit motorized access with boulder or wood structures.

Albers Projection  
 North American Datum of 1983 (NAD 83)  
 Universal Transverse Mercator, zone 10N